



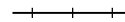
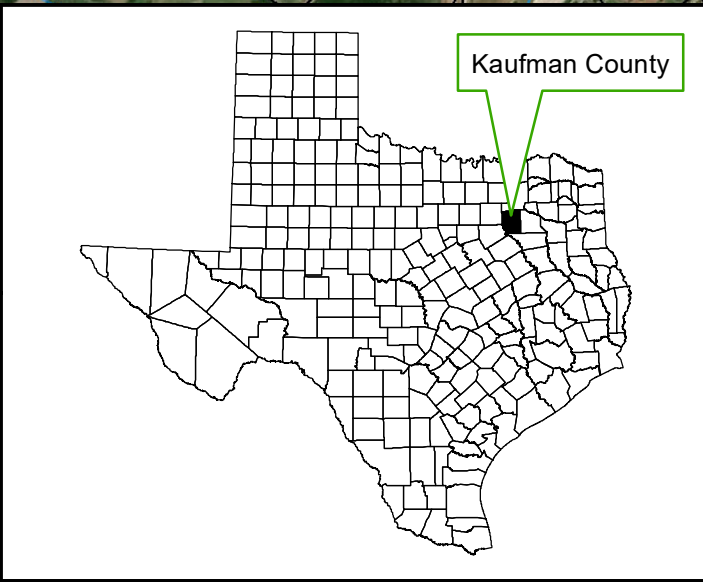
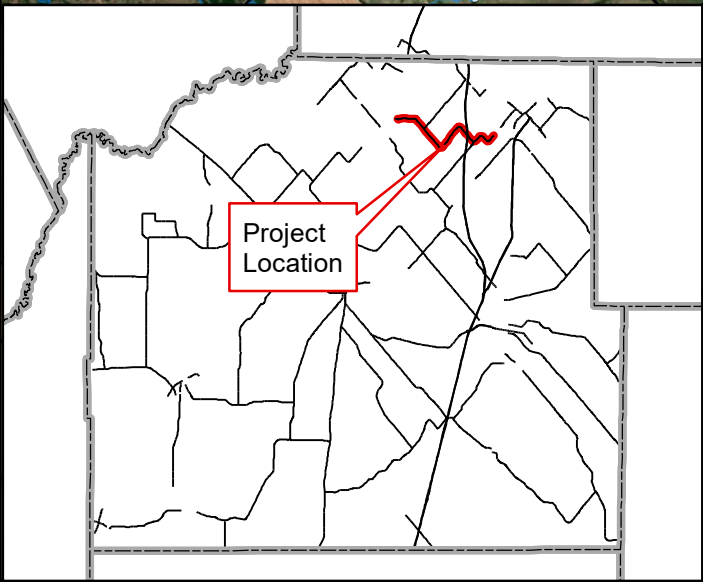


Base Map Source: ESRI / DigitalGlobe (2018)

Legend

-  Project Location
-  Road/Highway
-  Lake/Pond
-  Creek/Stream
-  Railroad



FARM-TO-MARKET ROAD (FM) 741
 FROM US HIGHWAY 175 (US 175)
 TO SOUTH OF FM 548
 KAUFMAN COUNTY