




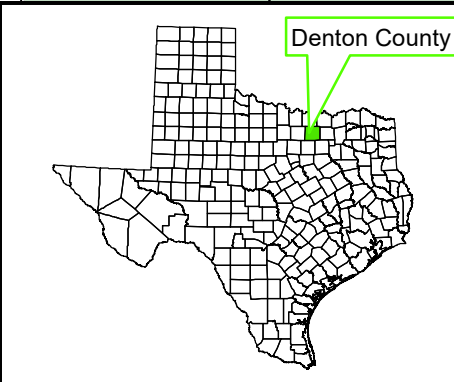
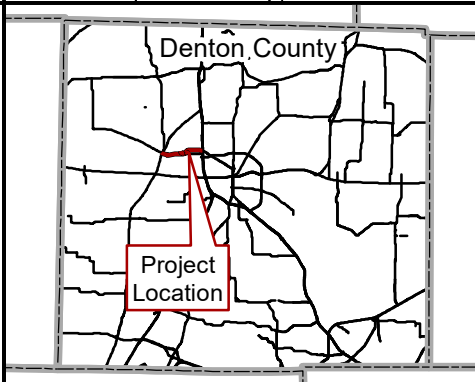


Base Map Source: Denton County (USCB, 2010).

Legend

-  Project Location
-  Road/Highway
-  Lake/Pond
-  Creek/Stream
-  Railroad



PROJECT LOCATION MAP
 FARM-TO-MARKET ROAD (FM) 1173
 FROM FM 156
 TO INTERSTATE HIGHWAY 35 (IH 35)
 DENTON COUNTY
 CSJs: 1059-01-047 & 1059-02-002