







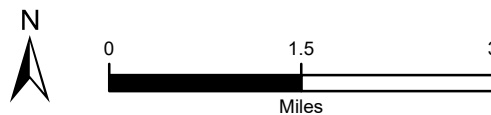
Portion of I-30 East Corridor with Proposed Project Design Presented at Public Meeting

Project Limit

Project Limit

Legend

-  Proposed Design for Public Meeting
-  Overall I-30 East Corridor Project Limits
-  City of Dallas
-  City of Garland
-  City of Mesquite
-  Town of Sunnyvale



Basemap Source: Esri World Street Map

PROJECT LOCATION MAP

I-30 East Corridor Project
From I-345/I-45 to Broadway Blvd
CSJs: 0009-11-252, etc.

Dallas County, Texas