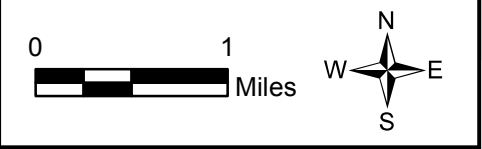
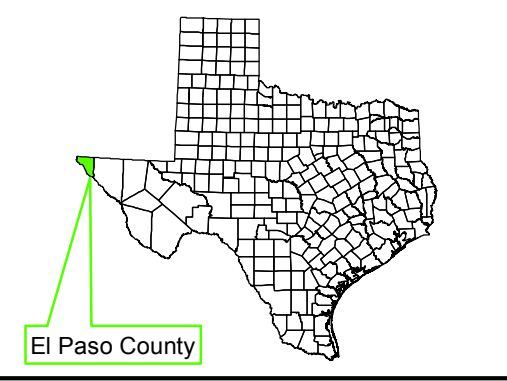
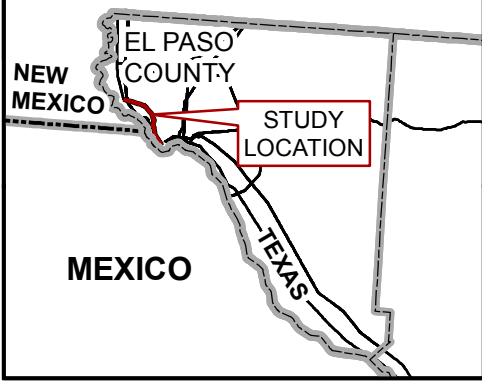




- Legend**
- Study Limits
  - Study Area
  - Stream
  - Open Water
  - + Railroad
  - Road
  - State Line

Base Map Source: U.S. Census Bureau (2011), TNRIS (2014, 2015)



**Study Location Map**

MESA ST. - SH 20 CORRIDOR STUDY  
From Doniphan Dr (SH 20)  
To Cesar E. Chavez Border Hwy (LP 375)  
EL PASO COUNTY  
CSJ: 0001-02-059