DOCUMENT PREPARED FOR:

Texas Department of Transportation

© 2024 by Texas Department of Transportation
All rights reserved

FORT WORTH DISTRICT

David Salazar, PE
District Engineer

PUBLIC INVOLVEMENT DISPLAY
SH 199
CITY OF AZLE, TX
PROPOSED EXIT RAMP
JUNE 4TH, 2024

- ROLL 1 OF 1 -

CSJ	LIMITS	LENGTH
0171-02-084	FROM NORTH TERRANA STREET	0.707 MILE
(SH 199)	TO WESTERN CENTER BOULEVARD	

ROADWAY	FUNCTIONAL CLASSIFICATION	DESIGN SPEED
EXISTING SH 199 WESTERN CENTER BLVD	URBAN FREEWAY	70 MPH
EXISTING FRONTAGE ROAD	URBAN COLLECTOR	40 MPH
PROPOSED EXIT RAMP	URBAN FREEWAY	50 MPH

SCALE: 1"=100' H, 1"=10' V

LOCATION MAP (NTS)

LEGEND

- EXISTING ROW
- PROPOSED ROW
- PROPERTY LINES
- EXISTING EASEMENT
- PROPOSED TEMPORARY EASEMENT
- RETAINING WALL
- PROPOSED CURB
- PROPOSED EXIT RAMP
- PROPOSED DRIVEWAY
- PROPOSED PAVEMENT
- REMOVALS
- EXISTING TRAFFIC FLOW
- EXISTING TRAFFIC FLOW
- DRAINAGE FLOW ARROW
- PROPERTY OWNER NUMBER

NOT FOR CONSTRUCTION

DOCUMENT IS FOR INTERIM REVIEW ONLY AND IS NOT INTENDED FOR CONSTRUCTION, BIDDING, OR PERMIT PURPOSES.

KEVIN HOBLITT,PE 5/14/2024
TEXAS NO. 99000 DATE

DOCUMENT PREPARED BY:

RPS
MAKING COMPLEX SIMPLE
2609 Technology Plaza, Suite 380
Plano, Texas, 75074
(972) 578-0050
Texas PE Firm Reg. #F-929

PRELIMINARY
SUBJECT TO CHANGE

TYPICAL SECTION
EXISTING CONDITIONS
N.T.S.

TYPICAL SECTION
EXISTING CONDITIONS
W/ PROPOSED AUXILIARY LANE
N.T.S.

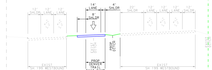

TYPICAL SECTION
CSJ 0171-02-084
SIMPLE RAMP
N.T.S.

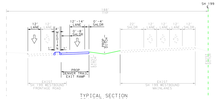

TYPICAL SECTION
PROPOSED EXIT RAMP-FRONTAGE ROAD)
N.T.S.



HORIZONTAL CURVE DATA TABLE

CURVE NAME	PI STATION	NORTHING	EASTING	DELTA		DEGREE OF CURVE	TANGENT	LENGTH	RADIUS	PC STATION	PT STATION
PROP_EXRAMP-01	11+00.00	7,004,830.64	2,265,678.39	04°00'00.00"	RT	02°00'00.00"	100.00	200.00	2864.79	10+00.00	12+00.00
TANGENT			DIRECTION:	S35°14'44"E				818.06		20+18.06	12+00.00
PROP_EXRAMP-02	21+18.10	7,003,999.14	2,266,265.95	04°00'00.00"	LT	02°00'00.00"	100.00	200.00	2864.79	20+18.06	22+18.06

PROPERTY INFORMATION TABLE

PARCEL ID	PROPERTY OWNER NAME	PARCEL ADDRESS
NB-001	CITY OF AZLE	824 PARK ST
NB-002	CITY OF AZLE	625 SOUTHEAST PKWY
NB-003	CITY OF AZLE	621 SOUTHEAST PKWY
NB-004	CITY OF AZLE	617 SOUTHEAST PKWY
NB-005	CITY OF AZLE	613 SOUTHEAST PKWY
NB-006	COFFEY DAVID WAYNE	615 SOUTHEAST PKWY
NB-007	KOSAMBO LP	617 SOUTHEAST PKWY
NB-008	RC RESIDENTIAL PROPERTIES LLC	705 SOUTHEAST PKWY
NB-009	RC RESIDENTIAL PROPERTIES LLC	709 SOUTHEAST PKWY
NB-010	RC RESIDENTIAL PROPERTIES LLC	105 FOWLER RD
NB-011	CRISP INVESTMENTS LLC	721 SOUTHEAST PKWY
NB-012	WHITE FUNERAL HOMES INC	105 DENVER TR
NB-013	TEXAS HEALTH RESOURCES	100 DENVER TR
NB-014	MICHELE JAMES REAL ESTATE HOLDING LLC	807 SOUTHEAST PKWY
NB-015	HARRIS METHODIST NORTHWEST	104 DENVER TR
NB-016	HARRIS METHODIST NORTHWEST	108 DENVER TR
NB-017	HARRIS METHODIST NORTHWEST	108 DENVER TR
NB-018	TEXAS HEALTH RESOURCES	909 SOUTHEAST PKWY
NB-019	DOM INVESTMENTS LLC	101 GLENHAVEN DR
NB-020	MARTIN HUNTER CHASE	105 GLENHAVEN DR
NB-021	BELL PAUL	109 GLENHAVEN DR
NB-022	SEHAPAYAK FREDERICK	100 GLENHAVEN DR
NB-023	THOMPSON MARION	108 GLENHAVEN DR
NB-024	URIBE ENRIQUE VALEZQUEZ	112 GLENHAVEN DR
NB-025	ADVOCATES FOR DISABILITY INC	1005 SOUTHEAST PKWY
NB-026	STROMER JANICE K	1009 SOUTHEAST PKWY
NB-027	HEFFINGTON BILLIE MAURINE	1013 SOUTHEAST PKWY
NB-028	CREATE VISION PROPERTIES	1017 SOUTHEAST PKWY
NB-029	KRISHNA R & B INC	1021 SOUTHEAST PKWY
NB-030	TYRONE LTD LLC	1025 SOUTHEAST PKWY
NB-031	MCNUKLEN WARREN	1029 SOUTHEAST PKWY
NB-032	WILLINGSMORTH CHARLES EARNEST	1037 SOUTHEAST PKWY
NB-033	LOPEZ JOSE A MEJA	1053 SOUTHEAST PKWY
NB-034	WILLIAMSON BETTY JEAN	1049 SOUTHEAST PKWY
NB-035	SHAKIL INV INC	1101 SOUTHEAST PKWY
NB-036	SHAKIL INV INC	1107 SOUTHEAST PKWY
NB-037	CARRANE JOHN	1109 SOUTHEAST PKWY
NB-038	HEALTH CARE BUS SOLUTIONS LLC	1121 SOUTHEAST PKWY
NB-039	SUMMERS SHARON	1129 SOUTHEAST PKWY
NB-040	BRYANT FAMILY LTD PTNRSHIP	1169 SOUTHEAST PKWY
NB-041	BRIERCROFT INC	1205 SOUTHEAST PKWY
NB-042	RAMIREZ CARLOS	101 REDBIRD LN N
NB-043	GOOD SHEPHERD LUTHERAN CHURCH	1313 SOUTHEAST PKWY
NB-044	THE FIGG FAMILY TRUST	1341 SOUTHEAST PKWY
NB-045	LOREDO ADRIAN C	113 OREGON AVE
NB-046	EVANS ROBIN	117 OREGON AVE
NB-047	THE S&L DAVIS GROUP LLC	1401 SOUTHEAST PKWY
NB-048	STATE OF TEXAS	100 SHORELINE DR S
NB-049	WALSROP DIANE	1413 SOUTHEAST PKWY
NB-050	MAUERHAN INC	1501 SOUTHEAST PKWY
NB-051	AZLE OIL INC	1505 SOUTHEAST PKWY
NB-052	AZLE OIL INC	1515 SOUTHEAST PKWY
NB-053	FESSL RAED	1621 SOUTHEAST PKWY
NB-054	FESSL RAED	1641 SOUTHEAST PKWY
NB-055	RODRIGUEZ ELAS	1641 SOUTHEAST PKWY
NB-056	MAINSTREAM RABILITATION SERV OF TEXAS INC	1649 SOUTHEAST PKWY

NOTES:

1. EXISTING FEATURES WERE PARTIALLY FIELD SURVEYED. SCHEMATICS ARE BASED ON AERIAL AND FIELD SURVEYS DATED XXX XX, 20XX AND XXX XX, 20XX AND RECORD PLANS.
2. SUPERELEVATION AXIS OF ROTATION IS ABOUT THE PGL.
3. APPROXIMATE 100 YEAR FLOODPLAIN LIMITS ARE BASED ON FEMA xxxx DATED xxxx.
4. OWNERSHIP INFORMATION AND PROPERTY LINES SHOWN ON SCHEMATIC OBTAINED FROM TARRANT COUNTY APPRAISAL DISTRICT (2023).
5. HORIZONTAL COORDINATES SHOWN ARE IN U.S. SURVEY FEET, AND ARE BASED UPON THE TEXAS STATE PLANE COORDINATE SYSTEM, TEXAS NORTH CENTRAL (4202) AND ADJUSTED TO THE NORTH AMERICAN DATUM OF 1983; NAD83 (NA 2011) EPOCH DATE 2010, A SURFACE ADJUSTMENT FACTOR OF 1.00012 WAS USED.

DOCUMENT PREPARED FOR:

Texas Department of Transportation

© 2024 by Texas Department of Transportation
All rights reserved

FORT WORTH DISTRICT

David Salazar, PE
District Engineer

PUBLIC INVOLVEMENT DISPLAY
SH 199
CITY OF AZLE, TX
PROPOSED EXIT RAMP
JUNE 4TH, 2024

- ROLL 1 OF 1 -

CSJ	LIMITS	LENGTH
0171-02-084	FROM NORTH TERRANA STREET	0.707 MILE
(SH 199)	TO WESTERN CENTER BOULEVARD	

ROADWAY	FUNCTIONAL CLASSIFICATION	DESIGN SPEED
EXISTING SH 199 WESTERN CENTER BLVD	URBAN FREEWAY	70 MPH
EXISTING FRONTAGE ROAD	URBAN COLLECTOR	40 MPH
PROPOSED EXIT RAMP	URBAN FREEWAY	50 MPH

SCALE: 1"=100' H, 1"=10' V

AZLE TEXAS
EAGLE MOUNTAIN LAKE
PROJECT LOCATION

LOCATION MAP (NTS)

LEGEND

- EXISTING ROW
- PROPOSED ROW
- PROPERTY LINES
- EXISTING EASEMENT
- PROPOSED TEMPORARY EASEMENT
- RETAINING WALL
- PROPOSED CURB
- PROPOSED EXIT RAMP
- PROPOSED DRIVEWAY
- PROPOSED PAVEMENT
- REMOVALS
- EXISTING TRAFFIC FLOW
- EXISTING TRAFFIC FLOW
- DRAINAGE FLOW ARROW
- PROPERTY OWNER NUMBER

NOT FOR CONSTRUCTION

DOCUMENT IS FOR INTERIM REVIEW ONLY AND IS NOT INTENDED FOR CONSTRUCTION, BIDDING, OR PERMIT PURPOSES.

KEVIN HOBLITT,PE 5/14/2024
TEXAS NO. 99000 DATE

DOCUMENT PREPARED BY:

RPS
MAKING COMPLEX SIMPLE
2609 Technology Plaza, Suite 380
Plano, Texas, 75074
(972) 578-0050
Texas PE Firm Reg. #F-929

PRELIMINARY
SUBJECT TO CHANGE