Texas Department of Transportation
FORT WORTH DISTRICT
DAVID M. SALAZAR JR., P.E., DISTRICT ENGINEER

PUBLIC MEETING DISPLAY
US 67
SOMERVELL / JOHNSON COUNTY

PROJECT LIMITS:
FROM FM 199 TO BUS 67 IN HENDERSON ST/WALLS DR.
CSJ: 0259-03-059, 0259-04-041, 0422-03-037
FUNCTIONAL CLASS: PRINCIPAL ARTERIAL
DESIGN SPEED
US 67: 60MPH
PROJECT LENGTH = 12.59 MILES

AADT
2025: 7,250 2045: 9,900 2055: 11,200

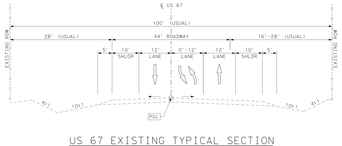

US 67 EXISTING TYPICAL SECTION
SCALE: N.T.S.

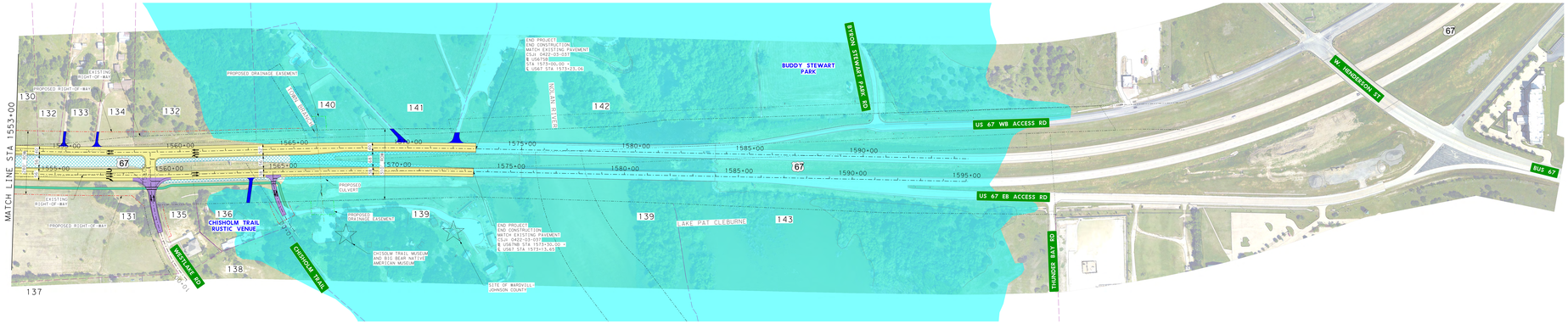

PLAN LEGEND

- PROPOSED MAIN LANES
- PROPOSED CROSS STREET
- PROPOSED BRIDGE
- PROPOSED BRIDGE APPROACH SLAB
- PROPOSED SHARED USE PATH
- PROPOSED RAMP
- PROPOSED DRIVEWAY
- FEMA FLOODPLAIN
- PROPOSED PAVEMENT REMOVAL
- POTENTIAL BUILDING DISPLACEMENT
- POTENTIAL MISCELLANEOUS DISPLACEMENT
- PROPOSED RIGHT-OF-WAY
- EXISTING RIGHT-OF-WAY
- EXISTING PROPERTY LINE
- PROPOSED DRAINAGE EASEMENT
- PROPOSED RETAINING WALL
- SIGNALIZED INTERSECTION
- PROPOSED DRAINAGE CULVERT
- EXISTING DRAINAGE CULVERT
- ENVIRONMENTAL CONSTRAINT LOCATION
- FLOW DIRECTION

PARCEL ID	OWNER	PROPERTY IMPACT	AREA (ACRES)
131	JAMES F. EASDON	ROW ACQUISITION	1.32
132	MORRIS TEXAS PROPERTIES LLC	ROW ACQUISITION	0.31
133	BRYAN JONES	ROW ACQUISITION	0.16
134	BETTY ANN PRESTRIEDGE	ROW ACQUISITION	0.11
135	STUART AND KIMBERLY C MADISON	N/A	N/A
136	KATHRYN SUZANNE CANNELLA	N/A	N/A
137	ANITA JOANN & JASON WAYNE PARSONS	N/A	N/A
138	JAMES BRENT EASDON	N/A	N/A
139	CITY OF CLEBURNE	DRAINAGE ESMT	N/A
140	TALLEY FAMILY LIVING TRUST	ROW & DRAINAGE ESMT	0.05
141	TONY & BARBARAY CECIL TRUST	N/A	N/A
142	CITY OF CLEBURNE	N/A	N/A
143	CITY OF CLEBURNE	N/A	N/A

NOTES:
1. ALL PROPERTY PROPOSED TO BE ACQUIRED IN FEE WITH ALL RIGHTS PROVIDED TO TEXAS DEPARTMENT OF TRANSPORTATION UNLESS OTHERWISE NOTED.
2. SUPERELEVATION RATE OF ROADWAY IS ABOUT 1% ALL.
3. CONTRACTOR SHALL BE AT THE PLACE OF WORK DURING THE HOURS OF 7:00 AM TO 5:00 PM, MONDAY THROUGH FRIDAY, UNLESS OTHERWISE AUTHORIZED BY THE DEPARTMENT'S REPRESENTATIVE.
4. CONTRACTOR SHALL BE RESPONSIBLE FOR ALL COSTS ASSOCIATED FROM DAMAGES TO, OR REPAIRS OR REPLACEMENT OF, ANY PROPERTY OR FACILITIES OUTSIDE THE PROJECT RIGHT-OF-WAY.
5. EXISTING FLOOD CONTROL FLOW AND ELEVATIONS OBTAINED FROM RECORD DRAWINGS OF FLOOD CONTROL.
6. BUILDING AND FENCE DATA IS APPROXIMATE, PLACEMENTS OF THE PROPOSED BUILDINGS AND FENCES ARE ESTIMATED FOR PLANNING.
7. DATE, MONTH, AND YEAR DETERMINING PERIODS REFERS TO THE CALENDAR DATE, MONTH, AND YEAR, UNLESS OTHERWISE NOTED. (EXAMPLE: 30 DAYS, 6 MONTHS, 1 YEAR, ETC.)
8. ALL ELEVATIONS ARE ELEVATIONS ON THE NAVD 88 VERTICAL DATUM, UNLESS OTHERWISE SPECIFIED.

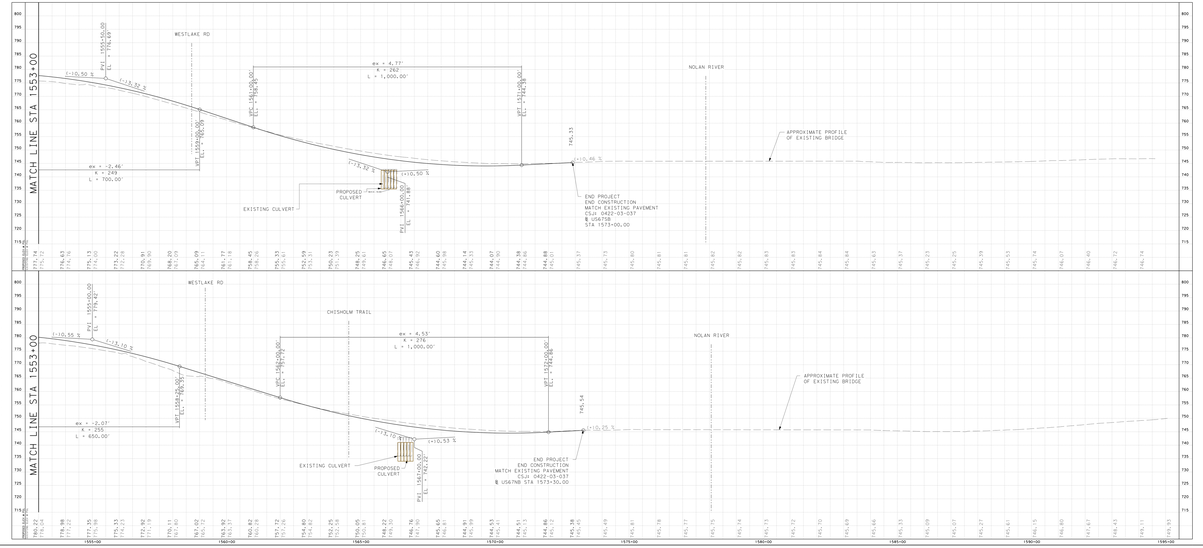



US 67 PROPOSED MAIN LANE TYPICAL SECTION
SCALE: N.T.S.

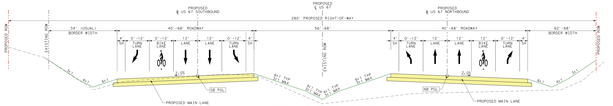

US 67 PROPOSED MAIN LANE TYPICAL SECTION AT INTERSECTION
SCALE: N.T.S.



US 67 PROPOSED MAIN LANE TYPICAL SECTION WITH SHARED-USE-PATH
SCALE: N.T.S.

BRIDGEFARMER & ASSOCIATES, INC.
TEXAS REGISTERED ENGINEERING FIRM F-3009

PRELIMINARY FOR INTERIM REVIEW ONLY
THESE PRELIMINARY DOCUMENTS ARE TO BE RELEASED FOR INFORMATION PURPOSES ONLY AND SHALL NOT BE USED FOR CONSTRUCTION OR BIDDING PURPOSES.
THE TEXAS DEPARTMENT OF TRANSPORTATION MAKES NO GUARANTEES OR WARRANTIES.

JOHN MOUTON 01/05/2022
ENGINEER'S NAME DATE

ENGINEERING FIRM
FIRM ENGINEERING NAME

DECEMBER 8, 2022
ROLL 11 OF 11

© 2022 BY TEXAS DEPARTMENT OF TRANSPORTATION
ALL RIGHTS RESERVED

Texas Department of Transportation
FORT WORTH DISTRICT
DAVID M. SALAZAR JR., P.E., DISTRICT ENGINEER

PUBLIC MEETING DISPLAY
US 67
SOMERVELL / JOHNSON COUNTY

PROJECT LIMITS:
FROM FM 199 TO BUS 67 IN HENDERSON ST/WALLS DR.
CSJ: 0259-03-059, 0259-04-041, 0422-03-037
FUNCTIONAL CLASS: PRINCIPAL ARTERIAL
DESIGN SPEED
US 67: 60MPH
PROJECT LENGTH = 12.59 MILES

AADT
2025: 7,250 2045: 9,900 2055: 11,200

PLAN LEGEND
- PROPOSED MAIN LANES
- PROPOSED CROSS STREET
- PROPOSED BRIDGE
- PROPOSED BRIDGE APPROACH SLAB
- PROPOSED SHARED USE PATH
- PROPOSED RAMP
- PROPOSED DRIVEWAY
- FEMA FLOODPLAIN
- PROPOSED PAVEMENT REMOVAL
- PROPOSED CONCRETE RIPRAP
- POTENTIAL BUILDING DISPLACEMENT
- POTENTIAL MISCELLANEOUS DISPLACEMENT
- PROPOSED RIGHT-OF-WAY
- EXISTING RIGHT-OF-WAY
- EXISTING PROPERTY LINE
- PROPOSED DRAINAGE EASEMENT
- PROPOSED RETAINING WALL
- SIGNALIZED INTERSECTION
- PROPOSED DRAINAGE CULVERT
- EXISTING DRAINAGE CULVERT
- ENVIRONMENTAL CONSTRAINT LOCATION
- FLOW DIRECTION

BRIDGEFARMER & ASSOCIATES, INC.
TEXAS REGISTERED ENGINEERING FIRM F-3009

PRELIMINARY FOR INTERIM REVIEW ONLY
THESE PRELIMINARY DOCUMENTS ARE TO BE RELEASED FOR INFORMATION PURPOSES ONLY AND SHALL NOT BE USED FOR CONSTRUCTION OR BIDDING PURPOSES.
THE TEXAS DEPARTMENT OF TRANSPORTATION MAKES NO GUARANTEES OR WARRANTIES.

JOHN MOUTON 01/05/2022
ENGINEER'S NAME DATE

ENGINEERING FIRM
FIRM ENGINEERING NAME

DECEMBER 8, 2022
ROLL 11 OF 11

© 2022 BY TEXAS DEPARTMENT OF TRANSPORTATION
ALL RIGHTS RESERVED