Texas Department of Transportation
FORT WORTH DISTRICT
DAVID M. SALAZAR JR., P.E., DISTRICT ENGINEER

PUBLIC MEETING DISPLAY
US 67
SOMERVELL / JOHNSON COUNTY

PROJECT LIMITS:
FROM FM 199 TO BUS 67 IN HENDERSON ST/WALLS DR:
CSJ: 0259-03-059, 0259-04-041, 0422-03-037
FUNCTIONAL CLASS: PRINCIPAL ARTERIAL
DESIGN SPEED
US 67: 60MPH
PROJECT LENGTH = 12.59 MILES

ADT
2025: 7,250 2045: 9,900 2055: 11,200



US 67 PROPOSED MAIN LANE TYPICAL SECTION
SCALE: N.T.S.



US 67 PROPOSED MAIN LANE TYPICAL SECTION AT INTERSECTION
SCALE: N.T.S.
* PROPOSED BIKE LANE THROUGH INTERSECTIONS ONLY

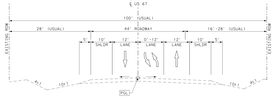

US 67 EXISTING TYPICAL SECTION
SCALE: N.T.S.

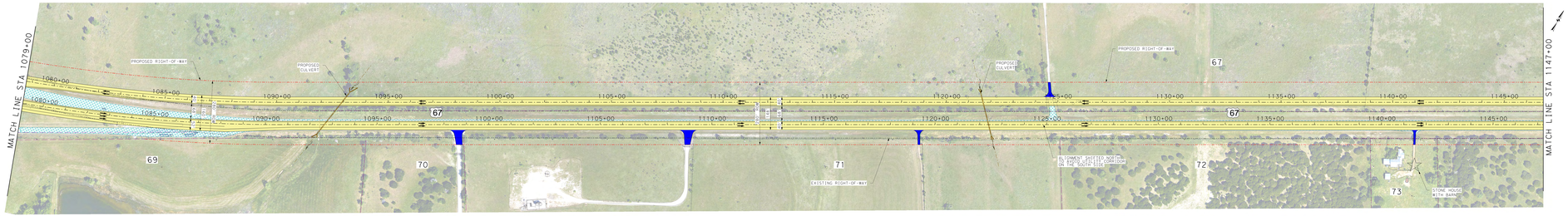

PARCEL ID	OWNER	PROPERTY IMPACT	AREA (ACRES)
67	PATRICIA MAYS GEORGE ET AL	ROW & DRAINAGE ESMT	0.57
70	DALE LEE RIDDLE	ROW & DRAINAGE ESMT	0.06
71	LARRY BARKER	ROW & DRAINAGE ESMT	0.83
72	JAMES E. SNELSON JR.	ROW & DRAINAGE ESMT	1.60
73	JAMES E. SNELSON JR.	ROW ACQUISITION	0.19

LOCATION MAP
N.T.S.

PLAN LEGEND
- PROPOSED MAIN LANES
- PROPOSED CROSS STREET
- PROPOSED BRIDGE
- PROPOSED BRIDGE APPROACH SLAB
- PROPOSED SHARED USE PATH
- PROPOSED RAMP
- PROPOSED DRIVEWAY
- FEMA FLOODPLAIN
- PROPOSED PAVEMENT REMOVAL
- POTENTIAL BUILDING DISPLACEMENT
- POTENTIAL MISCELLANEOUS DISPLACEMENT
- PROPOSED RIGHT-OF-WAY
- EXISTING RIGHT-OF-WAY
- EXISTING PROPERTY LINE
- PROPOSED DRAINAGE EASEMENT
- PROPOSED RETAINING WALL
- SIGNALIZED INTERSECTION
- PROPOSED DRAINAGE CULVERT
- EXISTING DRAINAGE CULVERT
- ENVIRONMENTAL CONSTRAINT LOCATION
- FLOW DIRECTION

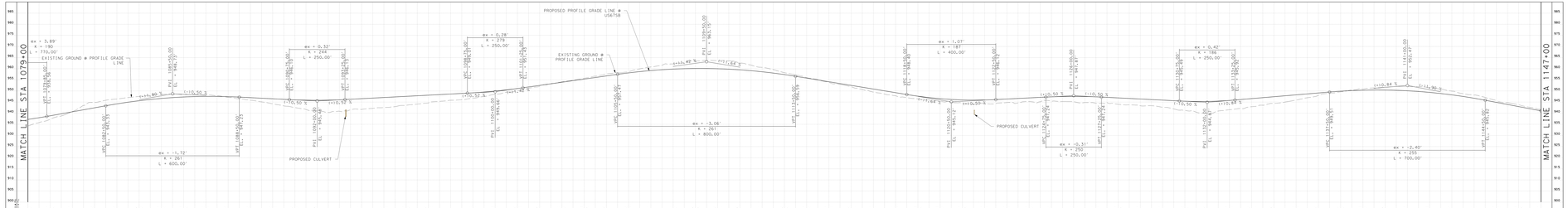

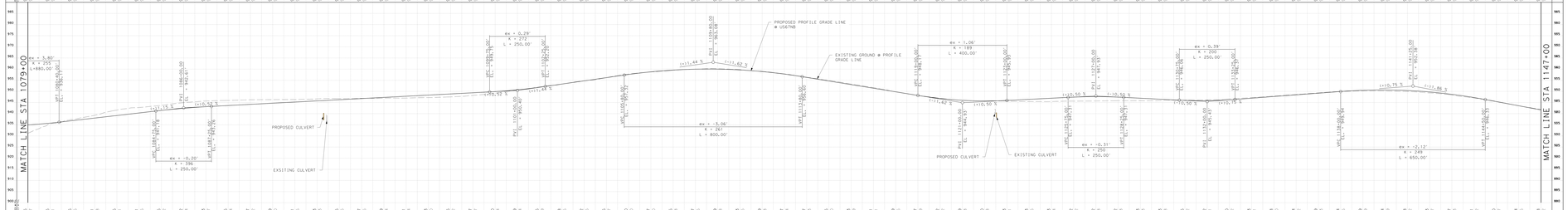

NOTES:
1. THE PROPOSED TEXAS DEPARTMENT OF TRANSPORTATION RIGHT-OF-WAY DESIGNATED AS PARCEL 67 IS SUBJECT TO A PERPETUAL EASEMENT FOR DRAINAGE PURPOSES.
2. SUPERELEVATION RATE OF MOTORIST IS ABOUT THE PGL.
3. CONTRACTOR SHALL BE AT THE PGL OF THE MAINLANES DURING THE ENTIRE PROJECT. THE CONTRACTOR SHALL NOT BE ALLOWED TO WORK ON THE FLOW PROCEEDING TO OR DOWN STREAM OF THE PROJECT.
4. THE CONTRACTOR SHALL NOTIFY THE TEXAS DEPARTMENT OF TRANSPORTATION (TXDOT) REPRESENTATIVE ON THE PROJECT WHEN CONSTRUCTION WILL BE PERFORMED ON THE PROJECT.
5. EXISTING CULVERT CROSSINGS, SIZE AND ELEVATIONS OBTAINED FROM RECORD DRAWINGS AND FIELD SURVEY.
6. ALL BRIDGE AND CULVERT ELEVATIONS, DIMENSIONS OF THE PROPOSED CULVERTS ARE TO BE VERIFIED BY THE CONTRACTOR.
7. DATE, MONTH, AND YEAR ACCESSING PROPERTIES DURING CONSTRUCTION. THE CONTRACTOR SHALL NOTIFY THE TEXAS DEPARTMENT OF TRANSPORTATION (TXDOT) REPRESENTATIVE ON THE PROJECT.
8. ALL DISTURBED SURFACE AREAS SHALL BE SODDED IN THE 1ST OPTIMAL SOD WEEK. PROVIDED THE SOIL IS IN GOOD CONDITION.

BRIDGEFARMER & ASSOCIATES, INC.
TBPE FIRM REGISTRATION NO. 3943
TBPLS FIRM REGISTRATION NO. 10018700

PRELIMINARY FOR INTERIM REVIEW ONLY
THESE PRELIMINARY DOCUMENTS ARE TO BE RELEASED FOR INFORMATION PURPOSES ONLY AND SHALL NOT BE RECORDED OR BE BINDING ON THE PARTIES OR THE TEXAS DEPARTMENT OF TRANSPORTATION UNDER THE CONTRACT.

JOHN MEUTEN DRAWN 2/14/2022
TBPE NO. 105 P.E. NO. 105311

CONTRACT NUMBER
TBD CONTRACTOR NAME

DECEMBER 8, 2022
ROLL 4 OF 11

© 2022 BY TEXAS DEPARTMENT OF TRANSPORTATION
ALL RIGHTS RESERVED

Texas Department of Transportation
FORT WORTH DISTRICT
DAVID M. SALAZAR JR., P.E., DISTRICT ENGINEER

PUBLIC MEETING DISPLAY
US 67
SOMERVELL / JOHNSON COUNTY

PROJECT LIMITS:
FROM FM 199 TO BUS 67 IN HENDERSON ST/WALLS DR:
CSJ: 0259-03-059, 0259-04-041, 0422-03-037
FUNCTIONAL CLASS: PRINCIPAL ARTERIAL
DESIGN SPEED
US 67: 60MPH
PROJECT LENGTH = 12.59 MILES

ADT
2025: 7,250 2045: 9,900 2055: 11,200

LOCATION MAP
N.T.S.

PLAN LEGEND
- PROPOSED MAIN LANES
- PROPOSED CROSS STREET
- PROPOSED BRIDGE
- PROPOSED BRIDGE APPROACH SLAB
- PROPOSED SHARED USE PATH
- PROPOSED RAMP
- PROPOSED DRIVEWAY
- FEMA FLOODPLAIN
- PROPOSED PAVEMENT REMOVAL
- PROPOSED CONCRETE RIPRAP
- POTENTIAL BUILDING DISPLACEMENT
- POTENTIAL MISCELLANEOUS DISPLACEMENT
- PROPOSED RIGHT-OF-WAY
- EXISTING RIGHT-OF-WAY
- EXISTING PROPERTY LINE
- PROPOSED DRAINAGE EASEMENT
- PROPOSED RETAINING WALL
- SIGNALIZED INTERSECTION
- PROPOSED DRAINAGE CULVERT
- EXISTING DRAINAGE CULVERT
- ENVIRONMENTAL CONSTRAINT LOCATION
- FLOW DIRECTION

BRIDGEFARMER & ASSOCIATES, INC.
TBPE FIRM REGISTRATION NO. 3943
TBPLS FIRM REGISTRATION NO. 10018700

PRELIMINARY FOR INTERIM REVIEW ONLY
THESE PRELIMINARY DOCUMENTS ARE TO BE RELEASED FOR INFORMATION PURPOSES ONLY AND SHALL NOT BE RECORDED OR BE BINDING ON THE PARTIES OR THE TEXAS DEPARTMENT OF TRANSPORTATION UNDER THE CONTRACT.

JOHN MEUTEN DRAWN 2/14/2022
TBPE NO. 105 P.E. NO. 105311

CONTRACT NUMBER
TBD CONTRACTOR NAME

DECEMBER 8, 2022
ROLL 4 OF 11

© 2022 BY TEXAS DEPARTMENT OF TRANSPORTATION
ALL RIGHTS RESERVED