Texas Department of Transportation
FORT WORTH DISTRICT
DAVID M. SALAZAR JR., P.E., DISTRICT ENGINEER

# PUBLIC MEETING DISPLAY
# US 67
# SOMERVELL / JOHNSON COUNTY

PROJECT LIMITS:
FROM FM 199 TO BUS 67 IN HENDERSON ST/WALLS DR:
CSJ: 0259-03-059, 0259-04-041, 0422-03-037
FUNCTIONAL CLASS: PRINCIPAL ARTERIAL
DESIGN SPEED
US 67: 60MPH
PROJECT LENGTH = 12.59 MILES

ADT
2025: 7,250 2045: 9,900 2055: 11,200

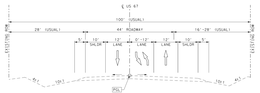


US 67 EXISTING TYPICAL SECTION
SCALE: N.T.S.

TRAFFIC DIAGRAM




US 67 PROPOSED MAIN LANE TYPICAL SECTION
SCALE: N.T.S.




US 67 PROPOSED MAIN LANE TYPICAL SECTION AT INTERSECTION
SCALE: N.T.S.

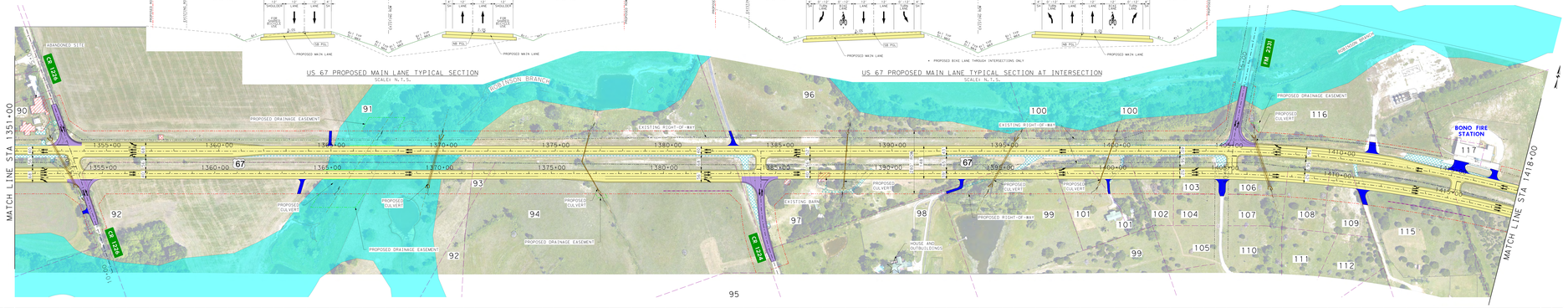

| PARCEL ID | OWNER | PROPERTY IMPACT | AREA (ACRES) |
|---|---|---|---|
| 91 | GEORGE WESLEY MARTI II | ROW & DRAINAGE ESMT | 2.56 |
| 92 | BRANT ALAN SCHMIDT | ROW & DRAINAGE ESMT | 5.53 |
| 93 | GEORGE WESLEY MARTI II | ROW ACQUISITION | 0.21 |
| 94 | JAMAL F. KHATIB | ROW & DRAINAGE ESMT | 3.48 |
| 95 | DALE R LUCAS | N/A | N/A |
| 96 | LYLE J. AND CURRY H. REAGAN | ROW & DRAINAGE ESMT | 0.94 |
| 97 | RAMIRO & PETRA ALFARO | ROW & DRAINAGE ESMT | 2.18 |
| 98 | DONALD R ETUK BENNETT | ROW ACQUISITION | 0.07 |
| 99 | DONALD R ETUK BENNETT | ROW & DRAINAGE ESMT | 1.12 |
| 100 | MIXEL LOUIS CONRAD | ROW & DRAINAGE ESMT | 0.74 |
| 101 | BENNETT UNLIMITED, LLC | ROW & DRAINAGE ESMT | 1.09 |
| 102 | H T CLAYTON INVESTMENTS LTD | ROW ACQUISITION | 0.53 |
| 103 | H T CLAYTON INVESTMENTS LTD | ROW ACQUISITION | 0.59 |
| 104 | H T CLAYTON INVESTMENTS LTD | N/A | N/A |
| 105 | H T CLAYTON INVESTMENTS LTD | N/A | N/A |
| 106 | H T CLAYTON INVESTMENTS LTD | ROW ACQUISITION | 0.82 |
| 107 | H T CLAYTON INVESTMENTS LTD | DRAINAGE ESMT | N/A |
| 108 | H T CLAYTON INVESTMENTS LTD | ROW ACQUISITION | 0.57 |
| 109 | H T CLAYTON INVESTMENTS LTD | ROW ACQUISITION | 0.40 |
| 110 | H T CLAYTON INVESTMENTS LTD | N/A | N/A |
| 111 | H T CLAYTON INVESTMENTS LTD | N/A | N/A |
| 112 | H T CLAYTON INVESTMENTS LTD | N/A | N/A |
| 113 | H T CLAYTON INVESTMENTS LTD | N/A | N/A |
| 115 | DONALD WAYNE PORTER | ROW ACQUISITION | 1.64 |
| 116 | CHARLES WAYNE HOWELL | ROW & DRAINAGE ESMT | 0.36 |
| 117 | BONO VOLUNTEER FIRE DEPARTMENT | N/A | N/A |

NOTES:
1. ALL DIMENSIONS ARE SHOWN IN FEET UNLESS OTHERWISE NOTED.
2. PROPOSED PAVEMENT MARKINGS, SIGNS, AND OTHER SAFETY DEVICES WILL BE INSTALLED IAW TEXAS MANUAL ON UNIFORM TRAFFIC CONTROL DEVICES.
3. SUPERELEVATION RATE OF ROTATION IS ABOUT THE PGL.
4. CONTRACTOR TERMINATE ALL ACTIVITIES WITHIN THE ROADWAY PRIOR TO 7:00 AM AND NOT RESUME ACTIVITIES UNTIL 30 MINUTES AFTER SUNSET. ALL EQUIPMENT MUST BE OFF-SITE OR OFF-ROAD.
5. CONTRACTOR MUST MAINTAIN ACCESS TO ADJACENT PROPERTIES FROM PUBLIC ROADWAYS DURING CONSTRUCTION. ACCESS TO ADJACENT PROPERTIES MUST BE MAINTAINED AT ALL TIMES.
6. EXISTING CULVERT CROSSINGS, SIZE AND ELEVATIONS OBTAINED FROM RECORD DRAWINGS AND FIELD SURVEY.
7. ALL BRIDGE AND CULVERT ELEVATIONS, DIMENSIONS AND LOCATIONS OF THE PROPOSED CULVERTS ARE ESTIMATED AND SUBJECT TO CHANGE.
8. DATE, MONTH, AND YEAR ACTIVITIES PERMITTED WITHIN THE PUBLIC RIGHT-OF-WAY. ALL ACTIVITIES MUST BE COMPLETED WITHIN 90 DAYS OF THE ISSUANCE OF THE PERMIT.
9. ALL ELEVATIONS ARE SHOWN ON THE PGL OF UTILITY BOXES AND PEDESTALS IN THE DRAINAGE EASEMENTS.

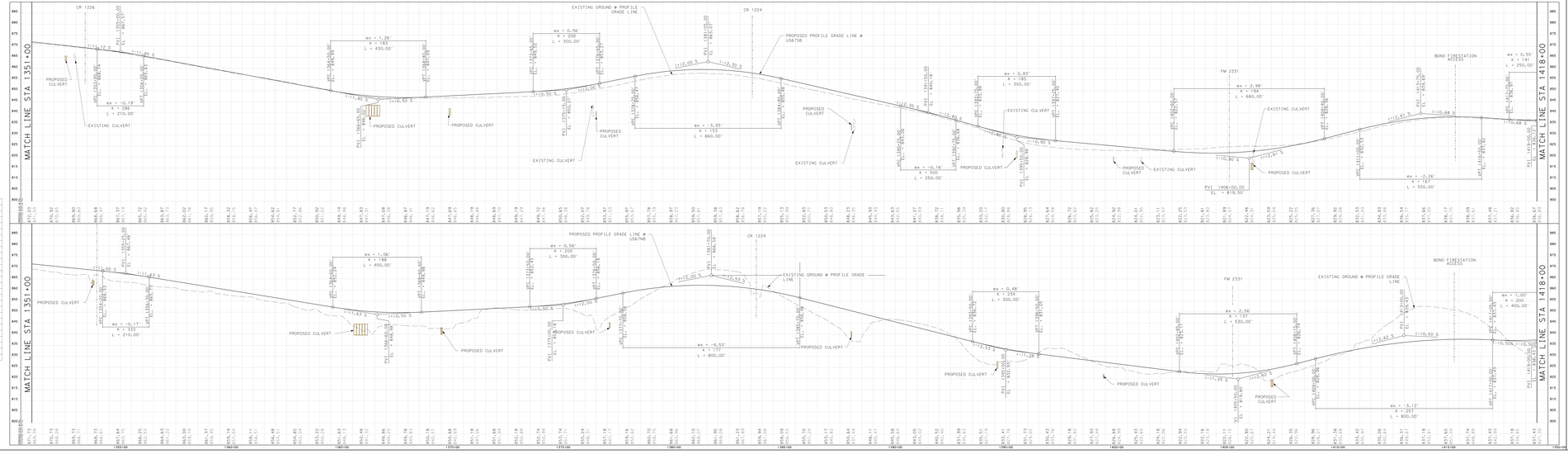


PLAN LEGEND
- PROPOSED MAIN LANES
- PROPOSED CROSS STREET
- PROPOSED BRIDGE
- PROPOSED BRIDGE APPROACH SLAB
- PROPOSED SHARED USE PATH
- PROPOSED RAMP
- PROPOSED DRIVEWAY
- FEMA FLOODPLAIN
- PROPOSED PAVEMENT REMOVAL
- PROPOSED CONCRETE RIPRAP
- POTENTIAL BUILDING DISPLACEMENT
- POTENTIAL MISCELLANEOUS DISPLACEMENT
- PROPOSED RIGHT-OF-WAY
- EXISTING RIGHT-OF-WAY
- EXISTING PROPERTY LINE
- PROPOSED DRAINAGE EASEMENT
- PROPOSED RETAINING WALL
- SIGNALIZED INTERSECTION
- PROPOSED DRAINAGE CULVERT
- EXISTING DRAINAGE CULVERT
- ENVIRONMENTAL CONSTRAINT LOCATION
- FLOW DIRECTION

BRIDGEFARMER & ASSOCIATES, INC.
TBPE FIRM F-3009 TBPLS FIRM 10194074

PRELIMINARY FOR INTERIM REVIEW ONLY
THESE PRELIMINARY DOCUMENTS ARE TO BE RELEASED FOR INFORMATION PURPOSES ONLY AND SHALL NOT BE USED FOR CONSTRUCTION, BIDDING OR PERMIT PURPOSES. THE TEXAS DEPARTMENT OF TRANSPORTATION MAKES NO REPRESENTATION OR WARRANTY OF ANY KIND.

JOHN MOUTON JR. 11/14/2022
TEXAS LICENSED PE # 124011

DISTRICT NAME: FORT WORTH DISTRICT
SHEET NO. 8 OF 11
DECEMBER 8, 2022
ROLL: 8 OF 11

© 2022 BY TEXAS DEPARTMENT OF TRANSPORTATION
ALL RIGHTS RESERVED

Texas Department of Transportation
FORT WORTH DISTRICT
DAVID M. SALAZAR JR., P.E., DISTRICT ENGINEER

PUBLIC MEETING DISPLAY
US 67
SOMERVELL / JOHNSON COUNTY

PROJECT LIMITS:
FROM FM 199 TO BUS 67 IN HENDERSON ST/WALLS DR:
CSJ: 0259-03-059, 0259-04-041, 0422-03-037
FUNCTIONAL CLASS: PRINCIPAL ARTERIAL
DESIGN SPEED
US 67: 60MPH
PROJECT LENGTH = 12.59 MILES

ADT
2025: 7,250 2045: 9,900 2055: 11,200

PLAN LEGEND
- PROPOSED MAIN LANES
- PROPOSED CROSS STREET
- PROPOSED BRIDGE
- PROPOSED BRIDGE APPROACH SLAB
- PROPOSED SHARED USE PATH
- PROPOSED RAMP
- PROPOSED DRIVEWAY
- FEMA FLOODPLAIN
- PROPOSED PAVEMENT REMOVAL
- PROPOSED CONCRETE RIPRAP
- POTENTIAL BUILDING DISPLACEMENT
- POTENTIAL MISCELLANEOUS DISPLACEMENT
- PROPOSED RIGHT-OF-WAY
- EXISTING RIGHT-OF-WAY
- EXISTING PROPERTY LINE
- PROPOSED DRAINAGE EASEMENT
- PROPOSED RETAINING WALL
- SIGNALIZED INTERSECTION
- PROPOSED DRAINAGE CULVERT
- EXISTING DRAINAGE CULVERT
- ENVIRONMENTAL CONSTRAINT LOCATION
- FLOW DIRECTION

BRIDGEFARMER & ASSOCIATES, INC.
TBPE FIRM F-3009 TBPLS FIRM 10194074

PRELIMINARY FOR INTERIM REVIEW ONLY
THESE PRELIMINARY DOCUMENTS ARE TO BE RELEASED FOR INFORMATION PURPOSES ONLY AND SHALL NOT BE USED FOR CONSTRUCTION, BIDDING OR PERMIT PURPOSES. THE TEXAS DEPARTMENT OF TRANSPORTATION MAKES NO REPRESENTATION OR WARRANTY OF ANY KIND.

JOHN MOUTON JR. 11/14/2022
TEXAS LICENSED PE # 124011

DISTRICT NAME: FORT WORTH DISTRICT
SHEET NO. 8 OF 11
DECEMBER 8, 2022
ROLL: 8 OF 11

© 2022 BY TEXAS DEPARTMENT OF TRANSPORTATION
ALL RIGHTS RESERVED