

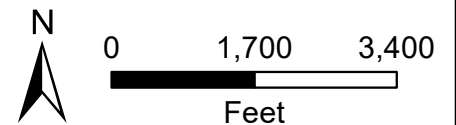


-  Project Limits
-  City Boundary



**Location Map US 81/US 287 at  
CR 4227/CR 4228 Intersection Improvements  
and Roadway Reconstruction Project**

**US 81/US 287 from 0.6 miles north of CR 4228 to  
1.8 miles south of CR 4228  
Wise County, Texas  
CSJ: 0013-08-130**



Sources:  
Aerial Imagery: TNRIS Google Imagery 2017