HOUSTON DISTRICT
PROJECT DEVELOPMENT

SCHEMATIC LAYOUT
FM 1375

COUNTY: MONTGOMERY
CSJ: 1402-03-013
LIMITS FROM: FM 149
DATE: 02/06/2020
LIMITS TO: WALKER C/L

LEGEND

EXISTING ALIGNMENT
EXISTING RIGHT OF WAY
EXISTING DRIVEWAY
PROPOSED SOLID PAVEMENT MARKING
PROPOSED BROKEN PAVEMENT MARKING
PROPOSED DRIVEWAY
PROPOSED EOP

PROPOSED WIDENING
EXISTING PAVEMENT
TREE REMOVING AREA

SCALE

0 50 100 150 200 250

DESIGN CRITERIA

FUNCTIONAL CLASSIFICATION: MINOR ARTERIAL
MAIN LANE DESIGN CRITERIA: MINOR ARTERIAL
MAIN LANE DESIGN SPEED: 45-55 MPH

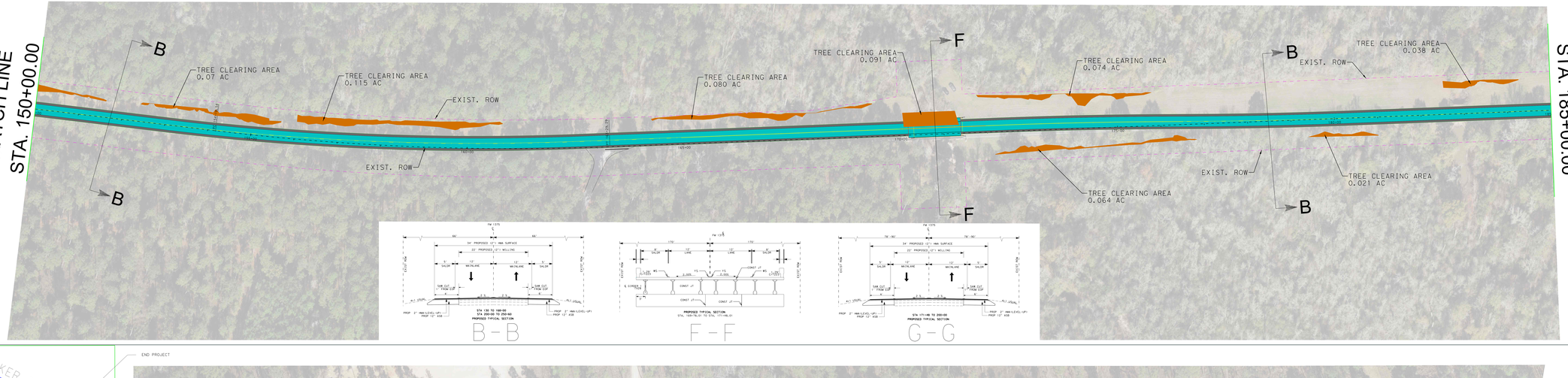

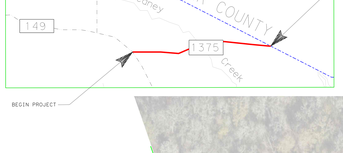

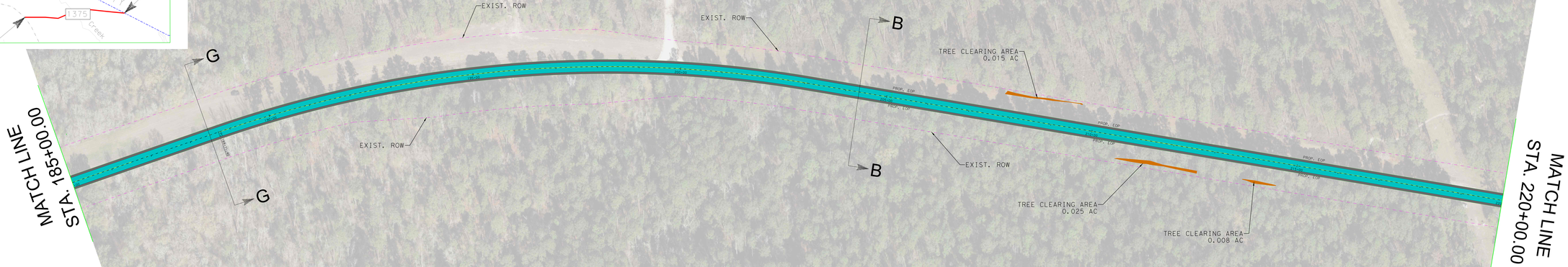

FM 1375 SHOULDER WIDENING

PRELIMINARY
SUBJECT TO CHANGE

ROADWAY: FM 1375
COUNTY: MONTGOMERY
CONTROL: 1402-03-013
LIMITS FROM: FM 149
LIMITS TO: WALKER C/L

3 / 5

HOUSTON DISTRICT
PROJECT DEVELOPMENT
FM 1375 SHOULDER WIDENING
PRELIMINARY
SUBJECT TO CHANGE
ROADWAY: FM 1375
COUNTY: MONTGOMERY
CONTROL: 1402-03-013
LIMITS FROM: FM 149
LIMITS TO: WALKER C/L
3 / 5