



Note to File

TO: Doug Booher
Deputy Director Environmental Affairs Division

From: Christine Bergren - Houston District

Subject: Consultation Reevaluation

Project Name: GP I-2

Project Limits From: SH 225

Project Limits To: I-10 East

Control Section Job Number (CSJ): 3187-01-005

District(s): Houston

County(ies): Harris

Clearance Type: **Original Clearance Date:**

Project Description:

The 15 mile long project includes construction of 4 main lanes with intermittent frontage roads within a 300-400 foot ROW. The latest Reevaluation for this project was cleared on October 3, 2017.

Description of Proposed Changes:

The proposed change is a U-turn under Cedar Bayou Bridge on the east side designed further north towards the existing U-turn to avoid Center Point Utility relocation issues.

For each question below, indicate if there have been any changes since the NEPA approval or previous reevaluation.

- Additional ROW?**
- Additional Easements?**
- Relocations or Displacements?**
- Environmental Issues of Concern?**

No**Section 106 related issues?** No**Tribal Coordination related issues?** No**Section 4(f) related issues?** No**Endangered Species Act related issues?** No**Additional Public Involvement required?****Was a call conducted with ENV to discuss
this consultation reevaluation?** No

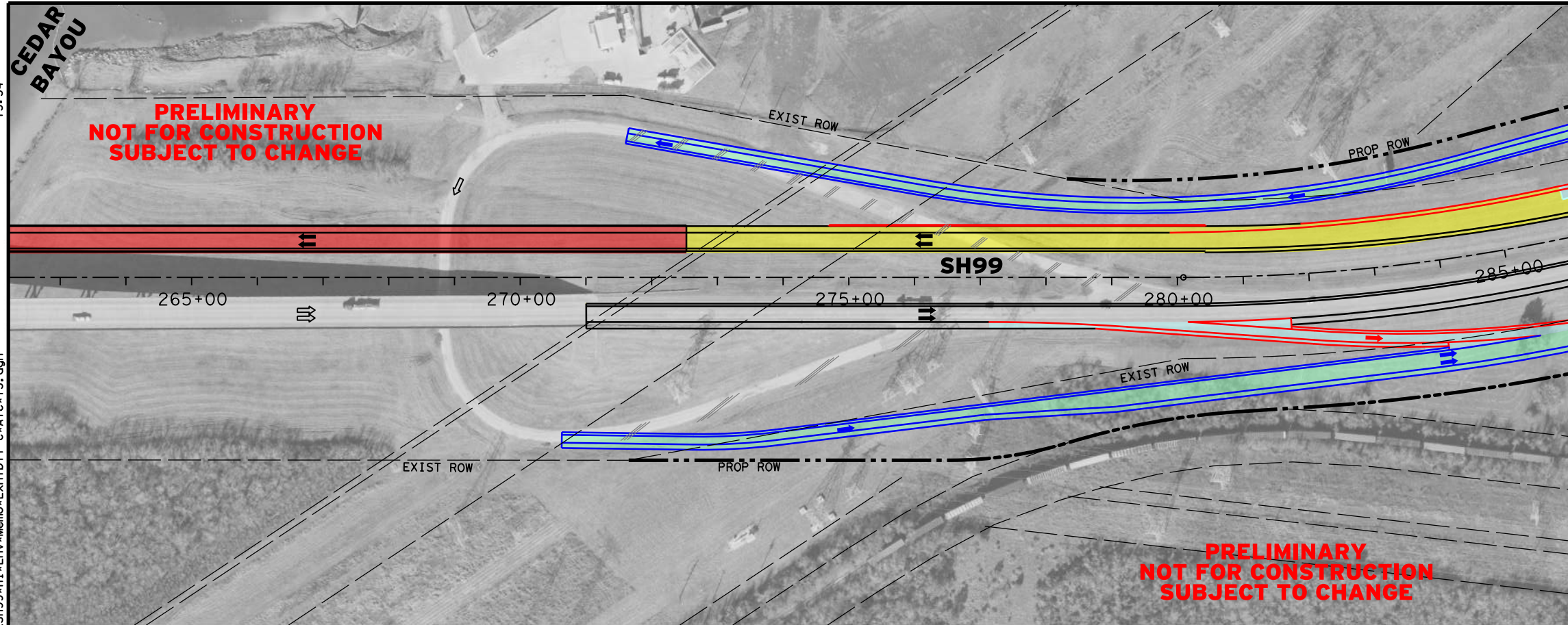
This memo serves as documentation of the Consultation Reevaluation for this particular issue.

TxDOT (Environmental Affairs Division and the District) has determined based on the information provided herein that the original environmental decision remains valid.

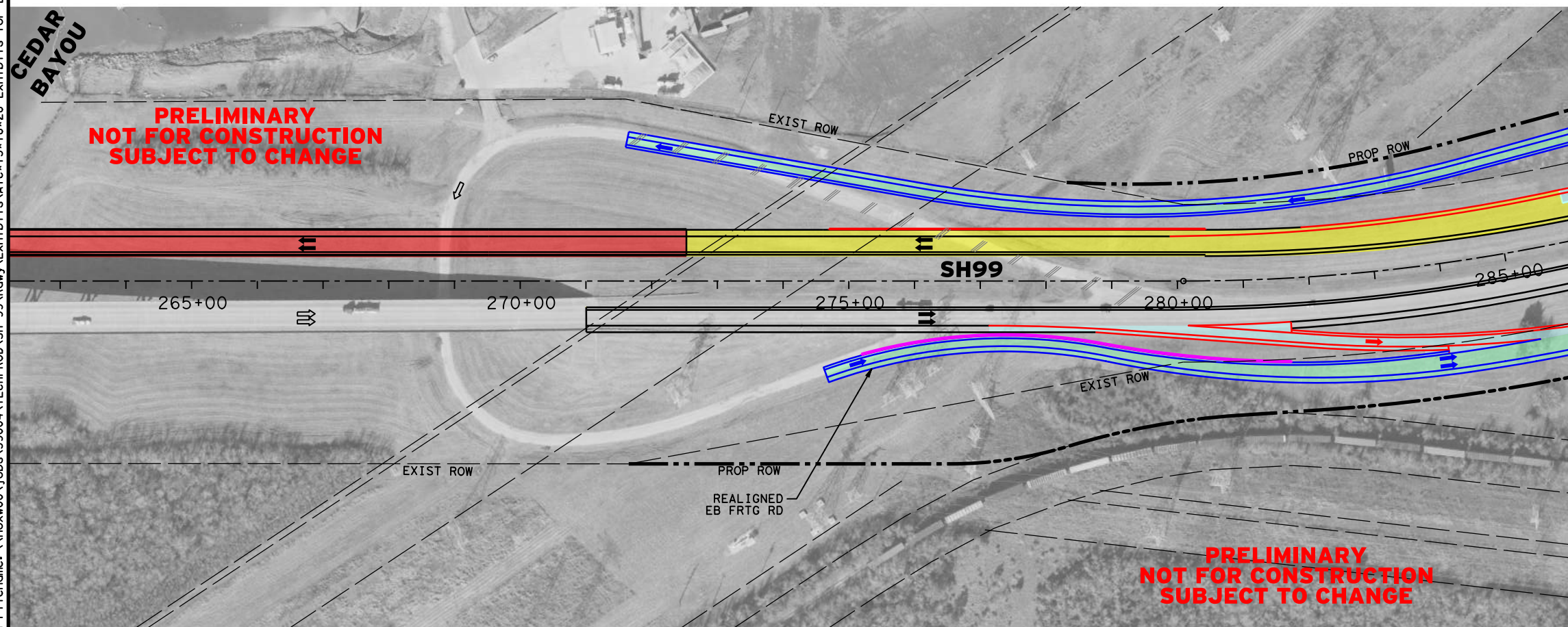
ENV**Concurrence:****Doug Booher**

Digitally signed by Doug Booher
DN: cn=Doug Booher, o, ou,
email=doug.booher@txdot.gov, c=US
Date: 2017.11.17 15:42:51 -06'00'

Scale: 200.000000:1.000000
Plotted on: 8/23/2017
15:54



PROPOSED ORIGINAL RFP SCHEMATIC



CURRENT PROPOSED SCHEMATIC (REALIGNED EB FRONTAGE RD)

LEGEND

- MAIN LANES
- MAIN LANES/FRONTAGE ROAD BRIDGES
- CROSS STREETS/FRONTAGE RDS/TURNAROUNDS
- RAMPS
- EXISTING ROW
- PROPOSED ROW

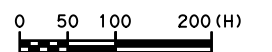


EXHIBIT C

SH 99 SEGMENT I-2B
EB FRONTAGE ROAD
REALIGNMENT

ynevie
Pen Table: \\hoxw00\jobs\59004\techprod\sh 99\rdwy\p\ot\59004\sh99*11x17.pen
Design File name: \\hoxw00\jobs\59004\TECHPROD\SH 99\rdwy\Exhibits\ATC*13*18*28 Exhibits for Env Memo\SH99*HI*Env\Memo\Exhibit C*ATC*13.dgn

\\hoxw00\jobs\59004\TECHPROD\SH 99\rdwy\Exhibits\ATC*13*18*28 Exhibits for Env Memo\SH99*HI*Env\Memo\Exhibit C*ATC*13.dgn