

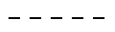





Legend

 Project Alignment	 Proposed Stormwater Detention Pond
 Existing ROW	 County Boundary
 Proposed ROW	

SH 105
From 10th Street in Conroe to Business 105
Montgomery, San Jacinto, and Liberty Counties, Texas

Detention Pond Location Map

0 0.5 1 2 Miles



Basemap: TNRIS (2020)

