

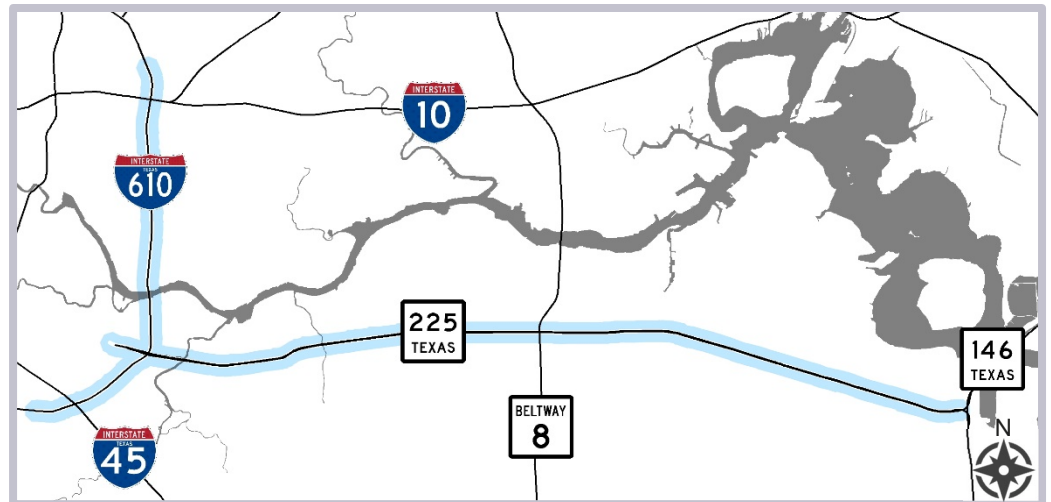


SH 225 and I-610 East

Planning and Environmental Linkages (PEL) Study

What is a PEL Study?


- High-level early stage planning study
- Considers environmental, community, and economic conditions
- Identifies transportation issues
- Develops a purpose and need for the corridor



PEL Study Description

The Texas Department of Transportation (TxDOT) is conducting a PEL Study on SH 225 from I-610 East to SH 146 and on I-610 East from Telephone Road to Gellhorn Drive in Harris County, Texas. Through the course of the PEL Study, TxDOT will be seeking public input to identify the needs of the corridor.

PEL Study Coordination



Who Can I Contact?

Kaitlyn Cantu
 Project Manager
 Texas Department of Transportation
kaitlyn.cantu@txdot.gov
 713.802.5272

Why is TxDOT Preparing a PEL Study?

- Develop potential alternative solutions
- Engage stakeholders early in the planning process
- Encourage cost efficient and effective solutions

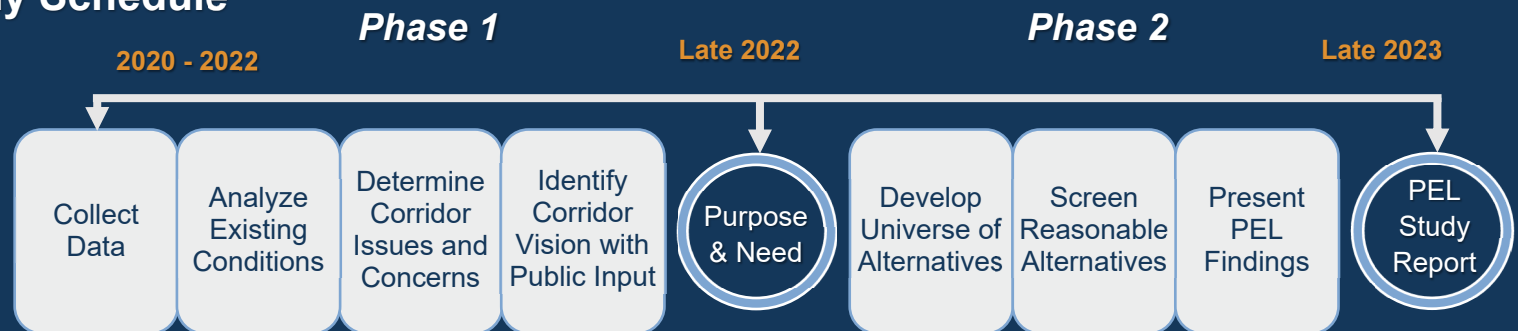


SH 225 and I-610 East

Planning and Environmental Linkages (PEL) Study Area



Study Schedule



← **Ongoing Public Involvement** →

