Texas Department of Transportation

SCHEMATIC LAYOUT PROPOSED
US 70 FROM THE NEW MEXICO STATE LINE TO FM 292
FARWELL, TEXAS

Mr. Steven P. Warren, P.E.
District Engineer
Lubbock District

Parmer County
Project Number:
CSJ: 0052-01-046

PRELIMINARY, SUBJECT TO CHANGE

BRIDGE OPTION	ALTERNATIVE 1
Limits From:	US 70 at N. College Street, Texico, NM
To:	US 70 at FM 292, Farwell, TX
Net Length:	1.074 mi. / 5,670 ft.
Design Speed:	US 70 MAINLANES = 50 mph US 70 FRONTAGE ROAD = 40 MPH
Current ADT:	US 70 = 8,500 (TPP 2020)
Projected ADT:	US 70 = 11,700 (TPP 2040)
Functional Classification:	US 70 = Principal Arterial

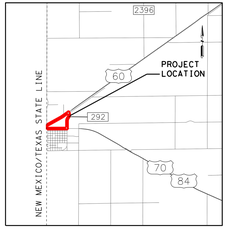

PROJECT LOCATION MAP
LUBBOCK DISTRICT

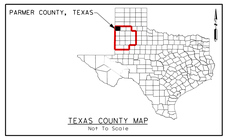

TEXAS COUNTY MAP
Not To Scale

PLAN LEGEND

- PROPOSED MAINLANES
- PROPOSED FRONTAGE ROAD
- PROPOSED RAMP
- PROPOSED BRIDGE
- PROPOSED DRIVEWAY
- PROPOSED RETAINING WALL
- PROPOSED EMBANKMENT
- PAVEMENT REMOVAL

r.g. miller
DCCM

R.G. Miller Engineers, Inc. | TxEng F - 487
16340 Park Ten Place, Ste 350
Houston, TX 77084
713.461.9600 | rgmiller.com

THESE PRELIMINARY DOCUMENTS ARE TO BE RELEASED FOR INFORMATION PURPOSES AND MAY NOT BE FULLY COMPLETED OR REVIEWED. THEY WERE PREPARED FOR THE TEXAS DEPARTMENT OF TRANSPORTATION UNDER THE SUPERVISION OF:

HILLARY N. PASSOVOY, P.E. DATE: 6/16/2023
SERIAL NO. 92760

0 50 100
HORIZONTAL

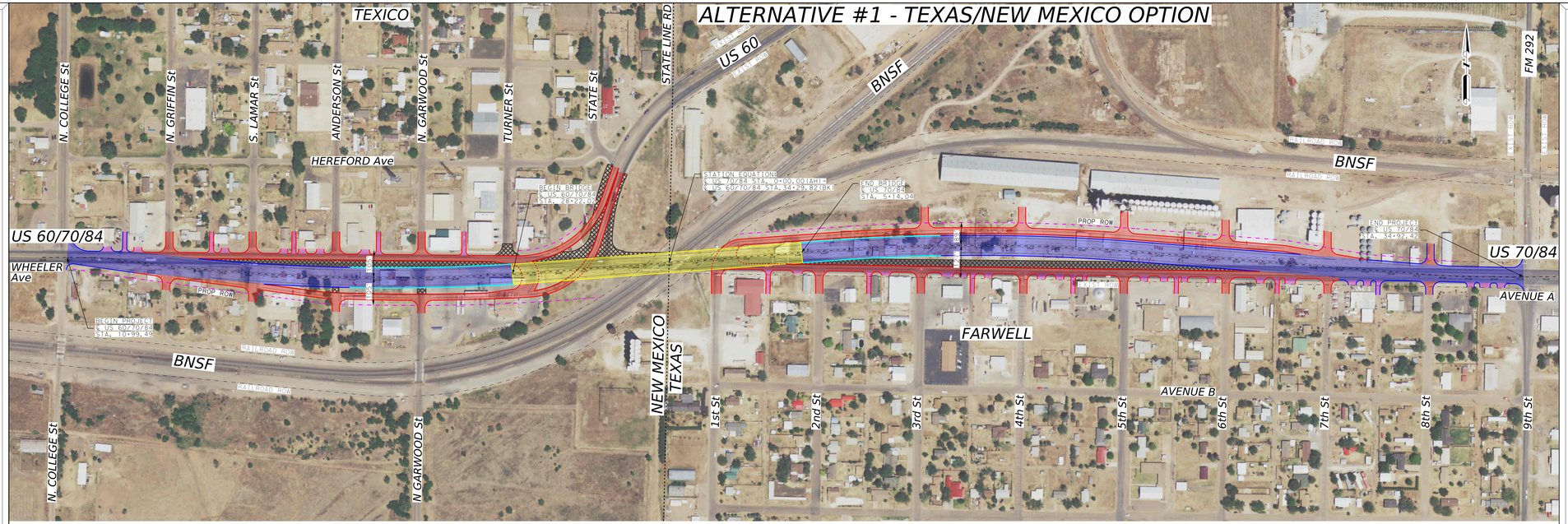

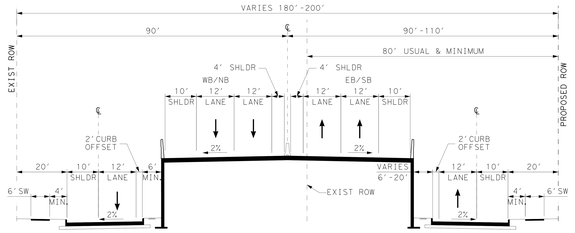

PROPOSED US 60/70/84 TYPICAL SECTION
(NEW MEXICO SIDE)

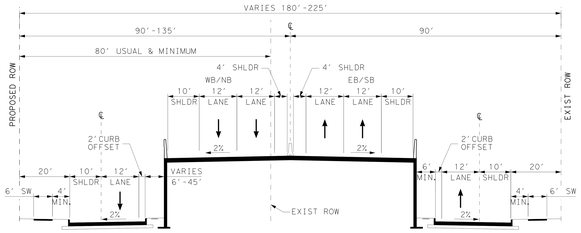

PROPOSED US 70/84 TYPICAL SECTION
(TEXAS SIDE)

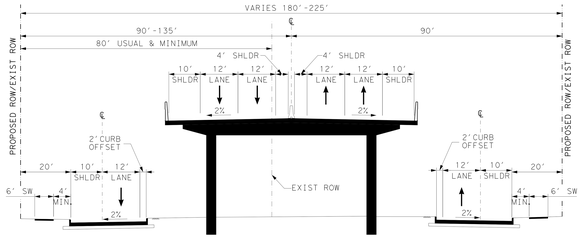

PROPOSED US 70/84 TYPICAL SECTION
(TEXAS SIDE)

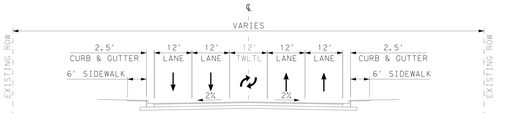

EXISTING US 60 TYPICAL SECTION

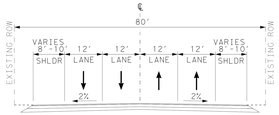

EXISTING US 60/70/84 TYPICAL SECTION
(NEW MEXICO SIDE)

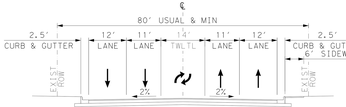

EXISTING US 70/84 TYPICAL SECTION
(TEXAS SIDE)

Texas Department of Transportation

SCHEMATIC LAYOUT PROPOSED
US 70 FROM THE NEW MEXICO STATE LINE TO FM 292
FARWELL, TEXAS

Mr. Steven P. Warren, P.E.
District Engineer
Lubbock District

Parmer County
Project Number:
CSJ: 0052-01-046

PRELIMINARY, SUBJECT TO CHANGE

BRIDGE OPTION	ALTERNATIVE 1
Limits From:	US 70 at N. College Street, Texico, NM
To:	US 70 at FM 292, Farwell, TX
Net Length:	1.074 mi. / 5,670 ft.
Design Speed:	US 70 MAINLANES = 50 mph US 70 FRONTAGE ROAD = 40 MPH
Current ADT:	US 70 = 8,500 (TPP 2020)
Projected ADT:	US 70 = 11,700 (TPP 2040)
Functional Classification:	US 70 = Principal Arterial

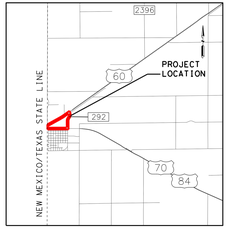

PROJECT LOCATION MAP
LUBBOCK DISTRICT

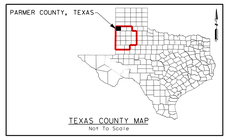

TEXAS COUNTY MAP
Not To Scale

PLAN LEGEND

- PROPOSED MAINLANES
- PROPOSED FRONTAGE ROAD
- PROPOSED RAMP
- PROPOSED BRIDGE
- PROPOSED DRIVEWAY
- PROPOSED RETAINING WALL
- PROPOSED EMBANKMENT
- PAVEMENT REMOVAL

r.g. miller
DCCM

R.G. Miller Engineers, Inc. | TxEng F - 487
16340 Park Ten Place, Ste 350
Houston, TX 77084
713.461.9600 | rgmiller.com

THESE PRELIMINARY DOCUMENTS ARE TO BE RELEASED FOR INFORMATION PURPOSES AND MAY NOT BE FULLY COMPLETED OR REVIEWED. THEY WERE PREPARED FOR THE TEXAS DEPARTMENT OF TRANSPORTATION UNDER THE SUPERVISION OF:

HILLARY N. PASSOVOY, P.E. DATE: 6/16/2023
SERIAL NO. 92760

0 50 100
HORIZONTAL