



RURAL TIP PROJECT TABLES





How to use:

- 1** Use a single sheet per each of your counties. Create more if you need to.
- 2** Replace all text in brackets [...]

Copy and paste the information needed for each project in every row. The format will

- 3** allow you to edit information as well as to add or remove rows as necessary. However, the spreadsheet will not allow reformatting.

- 4** Match the Map ID color for each Fiscal Year with the color of the corresponding projects in your maps. Color codes are as follows:

FY 2025		R:146 G:87 B:0
FY 2026		R:137 G:155 B:173
FY 2027		R:229 G:188 B:127
FY 2028		R:26 G:73 B:120

- 5** Replace the map place holders with your project maps per county
- 6** Print County Project tables alongside your project maps



RURAL TRANSPORTATION IMPROVEMENT PROGRAM 2025-2028

WEBB

LAREDO

Fiscal Year 2025

Map ID	CSJ	Highway	County	Length (mi)	Limits		Description	Cost Estimate	Let Date
					From	To			
1	0038-01-087	US 83	Webb	14.97	CIELITO-LINDO BLVD. (NB)	ESPEJO MOLINA ROAD (NB)	RESURFACE OF EXISTING ROADWAY SEALCOAT AND PAVEMENT MARKING	\$440,911.38	Sep-24
2	0086-03-035	SH 359	Webb	32.83	1.515 MILE WEST OF FM 2895	1.518 MILE EAST OF FM 469	RESURFACE OF EXISTING ROADWAY SEALCOAT AND PAVEMENT MARKING	\$768,173.95	Sep-24
3	0086-04-027	SH 359	Webb	62.27	1.518 MI EAST OF FM649	DUVAL COUNTY LINE	RESURFACE OF EXISTING ROADWAY SEALCOAT AND PAVEMENT MARKING	\$1,128,763.27	Sep-24
4	0086-01-100	SH 359	Webb	1.08	US 83	SL 20	INSTALL SAFETY ILLUMINATION ON SH 359	\$371,610.96	Oct-24
5	0922-33-207	MC PHERSON RD	Webb	0.20	0.1 MI N OF WYOMING	0.1 MI S OF WYOMING	INSTALL TRAFFIC SIGNAL AT THE INTERSECTION OF WYOMING	\$204,119.47	Oct-24
6	0922-33-210	SANCHEZ ST	Webb	0.18	SAN EDUARDO	SAN ENRIQUE	INTERCONNECT SIGNALS ALONG SANCHEZ ST FROM SAN EDUARDO AVE. TO SAN ENRIQUE AVE.	\$127,394.75	Oct-24
7	0922-33-211	GUSTAVUS ST	Webb	0.77	SPRINGFIELD	MEADOW	INTERCONNECT SIGNALS ALONG GUSTAVUS ST FROM SPRINGFIELD AVE. TO MEADOW AVE.	\$164,735.79	Oct-24
8	2150-03-032	FM 1472	Webb	2.72	SH 255	1.4 MILES SOUTH OF SH 255	INSTALL PAVEMENT MARKINGS, AND CENTERLINE RUBLE STRIPS	\$42,667.10	Oct-24
9	2150-04-095	FM 1472	Webb	64.69	1.4 MILES SOUTH OF SH 255	PAN AMERICA BLVD	INSTALL PAVEMENT MARKINGS AND CENTERLINE RUMBLE STRIPS	\$392,842.26	Oct-24
10	0086-16-008	SL 20	Webb	7.80	0.580 MILES SOUTH OF LOMAS DEL SUR BLVD	0.721 MILES NORTH OF LOMAS DEL SUR BLVD	CONSTRUCTION OF INTERCHANGE IMPROVEMENT AT LOMAS DEL SUR BLVD	\$41,565,319.99	Nov-24
11	0086-16-018	SL 20	Webb	1.32	0.721 MILES NORTH OF LOMAS DEL SUR BLVD	0.54 MILES SOUTH OF SH 359	INSTALLATION OF CONCRETE BARRIER	\$4,493,514.65	Nov-24
12	0086-16-019	SL 20	Webb	22.34	LOS PREIDENTES AVE	MANGANA-HEIN RD	INTALL ILLUMINATION ALONG SL 20 COORIDOR	\$1,986,031.87	Dec-24
13	2150-04-094	FM 1472	Webb	0.40	0.10 MILES NORTH OF RIVERBANK DR	0.10 MILES SOUTH OF RIVERBANK DR	INSTALL TRAFFIC SIGNAL ON FM 1472 AT RIVERBANK DR	\$413,311.22	Dec-24
14	0018-05-089	IH 35	Webb	29.56	0.47 MI S OF UNIROYAL INTERCHANGE	3.22 MI N OF UNIROYAL INTERCHANGE	IH-35 RECONSTRUCTION & INTERCHANGES(RECONSTRUCTED/NEW)@UNI ROYAL DR & SH 84	\$165,921,714.00	Feb-25
15	0018-06-181	IH 35	Webb	56.69	0.212 MI S OF SANCHEZ (SBML)	SHILOH DRIVE	RESURFACE OF EXISTING ROADWAY MILL/INLAY, SPOT BASE REPAIR, MBGF, PAVEMENT MARKING & ENTR/EXIT RAMPS	\$8,832,439.98	Feb-25
16	0922-00-078	Various	Webb	0.00	DISTRICTWIDE	.	DISTRICTWIDE REMOVAL AND REPLACEMENT OF BRIDGE RAIL, AND SAFETY END TREATMENT	\$3,120,000.00	Mar-25
17	0922-00-082	Various	Webb	0.00	DISTRICTWIDE	.	CONSTRUCTION OF PEDESTRIAN INFRASTRUCTURE SIDEWALKS, AND CURB RAMPS	\$1,560,000.00	Mar-25
18	0922-33-217	LOWRY LN	Webb	0.01	LOWRY RD @ DRAINAGE DITCH	.	REPLACEMENT OF OFF-SYSTEM BRIDGE LOWRY RD AT DRAINAGE DITCH	\$728,000.00	May-25
19	0922-33-076	CS	Webb	0.17	INTERSECTION OF FM 1472 AND FLECHA	0.174 MILES EAST OF FM 1472	REALIGNMENT OF FLECHA LN/LAS CRUCES ALONG FM 1472	\$1,882,851.36	May-25
20	0922-33-093	CS	Webb	0.50	0.25 M EAST OF CALTON/SAN MARIA_INT	0.25 M WEST OF CALTON/SAN MARIA INT	CONSTRUCTION OF A GRADE SEPARATION INTERCHANGE OVER UPRR TRACKS	\$13,750,209.20	May-25
21	0922-33-177	CS	Webb	1.50	ANNA PARK	LCC CAMPUS	CONTRUCTION OF RIVER VEGA MULTIUSE ALTERNATIVE TRANSPORTATION TRAIL	\$848,430.96	May-25
22	0922-33-200	Various	Webb	0.00	INDEPENDENCE HILLS PARK & MERIDA	BLUEBONNET LANE	EAST CHACON CREEK MULTIUSE HIKE BIKE PHASE 1 SECTION	\$208,000.00	May-25
23	0922-33-201	Various	Webb	0.00	Tilden Ave/ Mier St.	Urbahn Ave/ Guerrero St	PLUM AND MIER STREET SHARED USE PATH	\$1,060,800.00	May-25
24	3586-02-007	SH 255	Webb	20.75	FM 1472 INTERSECTION	FM 3338 INTERSECTION	REHABILITATION OF EXISTING ROADWAY TREAT EXIST SUBGRADE, TREAT FLEXBASE, HMA SUPERPAVE TYC, MBGF, & PAVEMENT MARKING	\$10,400,000.00	Jul-25



RURAL TRANSPORTATION IMPROVEMENT PROGRAM 2025-2028							WEBB	LAREDO	
25	0237-03-036	SH 44	Webb	16.00	WEBB/LASALLE COUNTY LINE	8.0 M EAST OF THE LASALLE COUNTY LINE	REHABILITATION OF EXISTING ROADWAY TREAT EXIST SUBGRADE, TREAT FLEXBASE, HMA SUPERPAVE TYC, MBGF, & PAVEMENT MARKING	\$19,420,397.36	Aug-25

Fiscal Year 2026

Map ID	CSJ	Highway	County	Length (mi)	Limits		Description	Total Estimate	Let Date
					From	To			
1	0018-04-067	IH 35	Webb	17.41	1.1 MI NORTH OF US 83 (WFR)	0.945 MI NORTH OF CALLAGHAN INTCHG	RESURFACE OF EXISTING ROADWAY SEALCOAT AND PAVEMENT MARKING	\$732,087.72	Sep-25
2	2150-02-010	FM 1472	Webb	1.998	BEGINNING OF ROADWAY	2 MI SOUTH OF BEGINNING OF ROADWAY	RESURFACE OF EXISTING ROADWAY SEALCOAT AND PAVEMENT MARKING	\$123,125.18	Sep-25
3	2150-03-030	FM 1472	Webb	12.516	2 MI S OF BEGINNING OF ROADWAY	SH 255	RESURFACE OF EXISTING ROADWAY SEALCOAT AND PAVEMENT MARKING	\$980,857.84	Sep-25
4	0086-14-103	US 59	Webb	3.038	GRAND CENTRAL BLVD	INTERNATIONAL BLVD	INSTALLATION OF CONCRETE BARRIER WITH TRAFFIC PAD	\$5,184,000.00	Oct-25
5	0922-33-234	Various	Webb	0	MANGANA HEIN RD	.	OFF-SYSTEM BRIDGE REPLACEMENT ON MANGANA HEIN RD AT BECERRA CREEK	\$548,856.00	Oct-25
6	0922-33-235	Various	Webb	0	MANGANA HEIN RD	.	OFF-SYSTEM BRIDGE REPLACEMENT ON MANGANA HEIN RD AT DOLORES CREEK	\$2,700,000.00	Oct-25
8	0018-06-185	IH 35	Webb	0	0.50 MI EAST OF IH35	0.50 MI NORTH OF US59	NEW DIRECT CONNECTORS (#3 AND #6) NORTHBOUND AND SOUTHBOUND IH35 TO US59 EB	\$54,505,335.00	Nov-25
9	0922-33-226	SALINAS AVE	Webb	0.049	WATER ST	VICTORIA ST	CONSTRUCTION OF SIDEWALKS, CURB & GUTTER, PAVEMENT MARKINGS, LIGHTING, LANDSCAPING, AND UTILITY RELOCATION	\$1,350,000.00	Nov-25
10	0018-08-031	BI 35A	Webb	2.944	0.35 MILES NORTH OF CALTON RD	MATAMOROS ST	TRAFFIC SIGNAL IMPROVEMENTS ALONG BI-35A	\$737,748.00	Dec-25
11	0038-01-103	US 83	Webb	0.976	LA PITA MANGANA	PRADA MACHINE	INSTALLATION TO SIDEWALK	\$708,699.24	Dec-25
12	0086-01-101	SH 359	Webb	0.447	CONCORD HILLS	LAS MISSIONES BLVD	INSTALL TRAFFIC SIGNAL ON SH 359	\$504,981.63	Dec-25
13	0086-01-102	US 83	Webb	0.179	0.05 MILES WEST OF MCPHERSON DR	0.13 MILES EAST OF MCPHERSON DR	INSTALL TRAFFIC SIGNAL, CURB RAMPS AND PEDESTRIAN CROSSING ON US 83 GUADALUPE STREET	\$459,500.69	Dec-25
14	0922-33-223	MC PHERSON RD	Webb	5.839	BU-59Z INTERSECTION	US 59 INTERSECTION	TRAFFIC SIGNAL IMPROVEMENTS	\$397,877.86	Dec-25
15	0922-33-149	CS	Webb	1.2	SPUR 400	US 59	CONSTRUCTION OF A PEDESTRIAN TRAIL AT CHACON CREEK	\$1,776,276.00	Jan-26
16	0018-06-207	IH 35	Webb	3.554	0.42 MI NORTH OF SL 20 WFR	1.25 MILES SOUTH OF CARRIER RD	RESURFACE OF EXISTING ROADWAY MILL/INLAY, SPOT BASE REPAIR, MBGF, AND PAVEMENT MARKING	\$1,086,932.20	Feb-26
17	0018-06-219	IH 35	Webb	56.694	0.212 MI S OF SANCHEZ (NBML)	SHILOH DRIVE	RESURFACE OF EXISTING ROADWAY MILL/INLAY, SPOT BASE REPAIR, MBGF, PAVEMENT MARKING & ENTR/EXIT RAMPS	\$8,991,633.42	Feb-26
18	0038-01-089	US 83	Webb	2.814	PALO BLANCO NBML	CIELITO LINDO BLVD	RESURFACE OF EXISTING ROADWAY OVERLAY, SPOT BASE REPAIR, MBGF, AND PAVEMENT MARKING	\$2,006,188.88	Feb-26
19	0542-01-100	US 59	Webb	17.322	7.4 MI WEST OF FM 2895	12 MI EAST OF SL 20	RESURFACE OF EXISTING ROADWAY MILL/INLAY, SPOT BASE REPAIR, MBGF, AND PAVEMENT MARKING	\$6,552,857.56	Feb-26
20	0542-02-045	US 59	Webb	1.701	5.71 Mi West of FM 2895	7.4 Mi West of FM 2895	RESURFACE OF EXISTING ROADWAY MILL/INLAY, SPOT BASE REPAIR, MBGF, AND PAVEMENT MARKING	\$1,209,117.29	Feb-26
21	0922-00-083	Various	Webb	0	DISTRICTWIDE	.	CONSTRUCTION OF PEDESTRIAN INFRASTRUCTURE SIDEWALKS, AND CURB RAMPS	\$1,620,000.00	Mar-26
22	0922-33-176	CR 115	Webb	0.134	ON ESPEJO GATES RD AT VALENZUELA CR	5.20 MI WEST OF US 83	REPLACEMENT OF STRUCTURE ON ESPEJO GATES RD AT VALENZUELA CR AND VALENZUELA RELIEF	\$1,396,576.08	Mar-26
23	2150-04-080	FM 1472	Webb	2.615	FASKEN BLVD	PAN AMERICAN BLVD	INTERSECTION IMPROVEMENTS RIGHT TURN AND LEFT TURN LANES	\$3,094,963.71	Apr-26



RURAL TRANSPORTATION IMPROVEMENT PROGRAM 2025-2028							WEBB	LAREDO	
24	0922-33-236	Various	Webb	0	HOSPITALITY DRIVE	US 59 NBFR	CONSTRUCTION OF NEW OFF-SYSTEM 2-LANE ROADWAY WITH CONC PAVEMENT, CURB GUTTER, STORM SEWER, SIGNS, MARKINGS & HIKE&BIKE TRAIL.	\$905,639.40	Apr-26
25	0922-33-227	Various	Webb	0	CITY OF LAREDO	.	INSTALLATION OF 12 NEW CITY OF LAREDO BUS STOP	\$1,350,000.00	May-26
26	0922-33-228	Various	Webb	0	US 83	SL 20 (CUATRO VIENTOS)	CONSTRUCTION OF NEW 10FT SHARED USE PATH AT MANGANA-HEIN ROAD	\$1,209,600.00	May-26
27	0922-33-229	Various	Webb	0	SL 20 (CUATRO VIENTOS)	2.5 MILES EAST OF SL 20	CONSTRUCTION OF NEW 10FT SHARED USE PATH AT MANGANA-HEIN ROAD	\$2,160,000.00	May-26
28	0018-03-066	IH 35	Webb	3.049	MILE MARKER 31 (NBML)	MILE MARKER 34	REHABILITATION OF EXISTING ROADWAY TREAT EXIST SUBGRADE, TREAT FLEXBASE, HMA SUPERPAVE TYC, MBGF, & PAVEMENT MARKING	\$6,480,000.00	Jun-26

Fiscal Year 2027

Map ID	CSJ	Highway	County	Length (mi)	Limits		Description	Cost Estimate	Let Date
					From	To			
1	0018-05-094	IH 35	Webb	3.78	2.68 MI N OF UNIROYAL INT(MM 16.0)	1.2 MI N OF US 83 INT(MM 19.787)	WIDEN FREEWAY FROM 4-LANE TO 6-LANE WITH OVERPASS AT UPRR & DIRECT CONNECTOR TO US 83	\$199,388,653.00	Sep-26
2	0037-10-041	US 83	Webb	1.428	LOS BOTINES LN	US83 / IH35 UNDERPASS	WIDEN EXISTING ROADWAY TO 4-LANE DIVIDED	\$25,609,195.00	Sep-26
3	0922-00-080	Various	Webb	0	DISTRICTWIDE	.	REPLACEMENT OF EXISTING BRIDGE RAIL TO TXDOT SAFTY STANDARDS	\$2,240,000.00	Jan-27
4	2150-04-089	FM 1472	Webb	4.65	0.123 MI S OF SL 20 (SB&NB)(ML)	0.4 MI N OF IH35 (WFR)	RESURFACE OF EXISTING ROADWAY OVERLAY, SPOT BASE REPAIR, MBGF, AND PAVEMENT MARKING	\$468,443.85	Feb-27
5	0922-33-230	Various	Webb	0	VARIOUS LOCATIONS IN RIO BRAVO	.	INSTALLATION OF NEW SIDEWALK AND CURB RAMPS ALONG PENA DR, ORQUIDIA LN, AND LIMON ST LOCATED INSIDED THE CITY OF RIO BRAVO.	\$928,876.48	May-27
6	0018-03-067	IH 35	Webb	4.238	MILE MARKER 34 (NBML)	WEBB/LA SALLE COUNTY LINE	REHABILITATION OF EXISTING ROADWAY TREAT EXIST SUBGRADE, TREAT FLEXBASE, HMA SUPERPAVE TYC, MBGF, & PAVEMENT MARKING	\$15,680,000.00	Jun-27
7	0922-33-208	CALTON	Webb	0.398	0.1 MI W OF SPRINGFIELD	0.1 MI E OF SPRINGFIELD	TRAFFIC SIGNAL IMPROVEMENTS ON SPRINGFIELD INTERSECTION	\$144,413.92	Jun-27
9	0922-33-209	SANCHEZ ST	Webb	0.165	0.1 MI W OF SAN ENRIQUE	0.05 MI E OF SAN ENRIQUE	TRAFFIC SIGNAL IMPROVEMENTS AT SAN ENRIQUE	\$116,715.39	Jun-27
10	3586-02-009	SH 255	Webb	6.07	FM 3338 INTERSECTION	6.054 MILES EAST OF FM 3338	REHABILITATION OF EXISTING ROADWAY TREAT EXIST SUBGRADE, TREAT FLEXBASE, HMA SUPERPAVE TYC, MBGF, & PAVEMENT MARKING	\$8,960,000.00	Jul-27

Fiscal Year 2028

Map ID	CSJ	Highway	County	Length (mi)	Limits		Description	Cost Estimate	Let Date
					From	To			
1	0037-10-040	US 83	Webb	11.22	1 MI NORTH OF SH 255	Los Botines Ln	WIDEN EXISTING ROADWAY TO 4-LANE DIVIDED (PORTS-TO-PLAINS)	\$50,400,000.00	Sep-27
2	0037-10-038	US 83	Webb	7.94	0.613 MI SOUTH OF SS 255	0.032 MI NORTH OD US 83/IH 35 UNDRP	RESURFACE OF EXISTING ROADWAY SEALCOAT AND PAVEMENT MARKING	\$222,199.82	Sep-27
3	0922-33-205	Various	Webb	0.00	FM 1472	IH 35	CONSTRUCTION OF VALLECILLO ROAD 4-LANE OFF-SYSTEM HWY WITH CONTINUOUS TURN LANE	\$35,280,000.00	Sep-27
4	0922-33-213	Various	Webb	0.00	World Trade Bridge	.	Expansion of existing World Trade Bridge connecting Nuevo Laredo, Tamaulipas, Mexico and Laredo, Texas.	\$13,440,000.00	Sep-27
5	0922-00-085	Various	Webb	0.00	Districtwide	.	INSTALLATION OF NEW ITS EQUIPMENT AT VARIOUS LOCATION DISTRICTWIDE	\$1,761,984.00	Oct-27
6	2150-04-088	FM 1472	Webb	2.40	I-69W INTERSECTION	PAN AMERICAN BLVD	TRAFFIC SIGNAL IMPROVEMENTS	\$783,633.76	Jan-28
7	0018-06-214	BI 35A	Webb	0.52	US 83 (NB)	INTERNATIONAL BRIDGE	RESURFACE OF EXISTING ROADWAY MILL/ INLAY, SPOT BASE REPAIR, MBGF, AND PAVEMENT MARKING	\$283,852.80	Feb-28
8	0018-08-030	BI 35A	Webb	5.52	US 83	IH 35 (NORTH OF CALTON RD)	RESURFACE OF EXISTING ROADWAY MILL/ INLAY, SPOT BASE REPAIR, MBGF, AND PAVEMENT MARKING	\$1,304,776.48	Feb-28
9	0086-14-104	SL 20	Webb	4.30	0.03 MI S OF US 59 (NBSB) (ML)	SH 359/SL 20 INT	RESURFACE OF EXISTING ROADWAY MILL/ INLAY, SPOT BASE REPAIR, MBGF, AND PAVEMENT MARKING	\$2,371,448.22	Feb-28



RURAL TRANSPORTATION IMPROVEMENT PROGRAM 2025-2028						WEBB	LAREDO		
10	0086-14-105	US 59	Webb	4.41	0.5 MI WEST OF IH 35 (NBSB)(ML)	0.3 MI E OF MCPHERSON RD	RESURFACE OF EXISTING ROADWAY MILL/ INLAY, SPOT BASE REPAIR, MBGF, AND PAVEMENT MARKING	\$1,810,718.04	Feb-28
11	0086-16-020	SL 20	Webb	0.40	SH 359/SL 20 INT (NBSB)(ML)	0.4 MI SOUTH OF SH 359/SL 20	RESURFACE OF EXISTING ROADWAY MILL/ INLAY, SPOT BASE REPAIR, MBGF, AND PAVEMENT MARKING	\$984,023.04	Feb-28
12	0086-14-077	US 59	Webb	3.00	0.50 MI SOUTH OF E. CORRIDOR RD(AIRPORT)	0.50 MI NORTH OF E. CORRIDOR RD(AIRPORT)	CONSTRUCTION OF INTERCHANGE AT AIRPORT	\$37,329,691.04	Jul-28
13	0086-14-086	US 59	Webb	2.05	BUSINESS 59	0.28 MILES SOUTH OF JACAMAN RD.	CONVERTING A 6-LANE NON-FREEWAY FACILITY TO A 6-LANE FREEWAY FACILITY WITH AUXILIARY LANES AND FRONTAGE ROADS	\$79,634,870.91	Jul-28

RURAL TRANSPORTATION IMPROVEMENT PROGRAM 2025-2028	DUVAL	LAREDO
---	--------------	---------------

Fiscal Year 2025

Map ID	CSJ	Highway	County	Length (mi)	Limits		Description	Cost Estimate	Let Date
					From	To			
1	0086-08-028	SH 359	Duval	39.77	JIM HOGG/DUVAL COUNTY LINE	0.6 MI NORTH OF FM 716	RESURFACE OF EXISTING ROADWAY SEALCOAT AND PAVEMENT MARKING	\$949,710.22	Sep-24
2	0237-06-053	SH 44	Duval	48.92	1 MILE WEST OF FM 3196	RR TRACKS	RESURFACE OF EXISTING ROADWAY SEALCOAT AND PAVEMENT MARKING	\$1,094,001.64	Sep-24
3	0517-04-066	SH 16	Duval	73.03	0.308 MI NORTH OF US 59/SH 44	DUVAL/MCMULLEN COUNTY LINE	RESURFACE OF EXISTING ROADWAY SEALCOAT AND PAVEMENT MARKING	\$1,091,590.50	Sep-24
4	3341-01-003	FM 3249	Duval	6.43	BEGIN OF ROADWAY	SH 339	RESURFACE OF EXISTING ROADWAY SEALCOAT AND PAVEMENT MARKING	\$408,576.17	Sep-24
5	0086-09-042	SH 359	Duval	14.80	CR 307	TEXAS BLVD	INSTALL LED CURVE SIGN, LED CHEVRON, PAVEMENT MARKINGS AND CENTERLINE RUMBLE STRIPS	\$307,667.36	Oct-24
6	0086-10-057	SH 44	Duval	0.56	SH 359	JIM WELLS CO LINE	RESURFACE OF EXISTING ROADWAY MILL/INLAY, SPOT BASE REPAIR, MBGF, AND PAVEMENT MARKING	\$293,057.86	Feb-25
7	0086-10-058	SH 359	Duval	2.11	FM 2295 EAST INTERSECTION	2.107 MILES EAST OF FM 2295	RESURFACE OF EXISTING ROADWAY OVERLAY, SPOT BASE REPAIR, MBGF, AND PAVEMENT MARKING	\$1,342,361.75	Feb-25
8	0237-06-049	SH 44	Duval	0.43	RAILROAD TRACKS	SH 359	RESURFACE OF EXISTING ROADWAY MILL/INLAY, SPOT BASE REPAIR, MBGF, AND PAVEMENT MARKING	\$472,269.25	Feb-25

Fiscal Year 2026

Map ID	CSJ	Highway	County	Length (mi)	Limits		Description	Total Estimate	Let Date
					From	To			
1	0086-10-059	SH 359	Duval	0.00	SH 359 AT SAN DIEGO CREEK	.	WIDENING OF EXISTING BRIDGE STRUCTURE UPGRADE TO CURRENT STANDARDS	\$1,350,000.00	Sep-25
2	0922-23-012	S WHITE AVE	Duval	0.00	WHITE AVE	.	OFF-SYSTEM BRIDGE REPLACEMENT ON WHITE AVE AT DRAW	\$770,040.00	Jan-26
3	0237-05-045	US 59	Duval	1.02	0.510 MILE EAST OF SH 16	SH 16	RESURFACE OF EXISTING ROADWAY MILL/INLAY, SPOT BASE REPAIR, MBGF, AND PAVEMENT MARKING	\$583,431.66	Feb-26
4	0517-04-068	SH 16	Duval	3.38	US 59/SH 44	1.69 MI SOUTH OF US 59	RESURFACE OF EXISTING ROADWAY MILL/INLAY, SPOT BASE REPAIR, MBGF, AND PAVEMENT MARKING	\$1,562,696.23	Feb-26
5	0542-03-037	US 59	Duval	0.63	SH 16	0.316 MI WEST OF SH 16	RESURFACE OF EXISTING ROADWAY MILL/INLAY, SPOT BASE REPAIR, MBGF, AND PAVEMENT MARKING	\$352,323.59	Feb-26
6	0237-05-047	SH 44	Duval	4.00	US 59	4 MI EAST OF US 59	REHABILITATION OF EXISTING ROADWAY TREAT EXIST SUBGRADE, TREAT FLEXBASE, HMA SUPERPAVE TYC, MBGF, & PAVEMENT MARKING	\$19,575,000.00	Mar-26

Fiscal Year 2027

Map ID	CSJ	Highway	County	Length (mi)	Limits		Description	Cost Estimate	Let Date
					From	To			
1	2170-05-017	FM 2295	Duval	5.00	SH 16 INTERSECTION	5.0 MILES EAST OF SH 16 INTERSECTION	WIDEN EXISTING ROADWAY	\$4,470,962.72	Oct-26
2	0237-05-048	SH 44	Duval	13.71	4 MILES EAST OF US 59	1 MILE WEST OF FM 3196	RESURFACE OF EXISTING ROADWAY MILL/INLAY, SPOT BASE REPAIR, MBGF, AND PAVEMENT MARKING	\$5,690,269.20	Feb-27
3	0517-04-065	SH 16	Duval	14.84	US 59/SH 44	SH 339	RESURFACE OF EXISTING ROADWAY OVERLAY, SPOT BASE REPAIR, MBGF, AND PAVEMENT MARKING	\$2,073,164.80	Feb-27

Fiscal Year 2028

Map ID	CSJ	Highway	County	Length (mi)	Limits		Description	Cost Estimate	Let Date
					From	To			
1	0237-04-016	SH 44	Duval	19.04	WEBB/DUVAL COUNTY LINE	US 59	RESURFACE OF EXISTING ROADWAY OVERLAY, SPOT BASE REPAIR, MBGF, AND PAVEMENT MARKING	\$582,317.12	Feb-28



RURAL TRANSPORTATION IMPROVEMENT PROGRAM 2025-2028	LA SALLE	LAREDO
---	----------	--------

Fiscal Year 2025

Map ID	CSJ	Highway	County	Length (mi)	Limits		Description	Cost Estimate	Let Date
					From	To			
1	0017-08-112	IH 35	La Salle	0.19	4.70 MILES SOUTH OF FRIO COUNTY LINE		REPLACEMENT OF ON-SYSTEM BRIDGE IH 35 SBML AT FM 469	\$14,500,000.00	Jul-25
2	0017-08-113	IH 35	La Salle	0.09	4.70 MILES SOUTH OF FRIO COUNTY LINE		REPLACEMENT OF ON-SYSTEM BRIDGE IH 35 NBML AT FM 469	\$14,500,000.00	Jul-25

Fiscal Year 2026

Map ID	CSJ	Highway	County	Length (mi)	Limits		Description	Total Estimate	Let Date
					From	To			
1	0018-01-101	IH 35	La Salle	28.57	2.80 MI N OF FM 133 (UPR UNDERPASS - EFR)	0.295 MI N OF FM 3408	RESURFACE OF EXISTING ROADWAY SEALCOAT AND PAVEMENT MARKING	\$651,536.30	Sep-25
2	0018-01-103	IH 35	La Salle	49.59	FM 133 (WFR)	IH 35/BI 35 SOUTH INTERSECTION	RESURFACE OF EXISTING ROADWAY SEALCOAT AND PAVEMENT MARKING	\$612,145.67	Sep-25
3	0237-01-022	FM 133	La Salle	14.01	DIMMIT COUNTY LINE	IH 35 WEST FR	RESURFACE OF EXISTING ROADWAY SEALCOAT AND PAVEMENT MARKING	\$555,814.22	Sep-25
4	0018-09-007	BI 35C	La Salle	0.26	0.850 MI S OF SH97 AT NUECES BRIDGE	1.110 MI S OF SH 97	THE REPLACEMENT OF AN EXISTING BRIDGE @ NUECES RIVER	\$10,800,000.00	Sep-25
5	0922-20-030	Various	La Salle		CHARLIE BROWN RD		OFF-SYSTEM BRIDGE REPLACEMENT ON CHARLIE BROWN RD AT DRAW	\$432,000.00	Jan-26
6	0652-04-061	FM 469	La Salle	6.74	8.8 MI SW OF IH 35 (WFR)	FM 468	REHABILITATION OF EXISTING ROADWAY TREAT EXIST SUBGRADE, TREAT FLEXBASE, HMA SUPERPAVE TYC, MBGF, & PAVEMENT MARKING	\$15,552,000.00	Jun-26

Fiscal Year 2027

Map ID	CSJ	Highway	County	Length (mi)	Limits		Description	Cost Estimate	Let Date
					From	To			
1	0017-08-117	IH 35	La Salle	25.50	8.5 MILES SOUTH OF FRIO COUNTY LINE NBML	LA SALLE/FRIO COUNTY LINE	RESURFACE OF EXISTING ROADWAY MILL/ INLAY, SPOT BASE REPAIR, MBGF, AND PAVEMENT MARKING	\$7,538,911.07	Feb-27
2	0018-01-102	IH 35	La Salle	37.28	FM 133 SBML	0.287 MI SOUTH OF FM 3408	RESURFACE OF EXISTING ROADWAY MILL/ INLAY, SPOT BASE REPAIR, MBGF, AND PAVEMENT MARKING	\$8,769,398.18	Feb-27
3	0018-01-104	IH 35	La Salle	27.92	FM133 (NBML)	0.287 MI SOUTH OF FM 3408	RESURFACE OF EXISTING ROADWAY MILL/ INLAY, SPOT BASE REPAIR, MBGF, AND PAVEMENT MARKING	\$3,503,334.91	Feb-27
4	0018-02-092	IH 35	La Salle	14.50	WEBB/ LASALLE COUNTY LINE (SBML)	4.885 MI N OF WEBB	RESURFACE OF EXISTING ROADWAY MILL/ INLAY, SPOT BASE REPAIR, MBGF, AND PAVEMENT MARKING	\$2,606,714.88	Feb-27
5	0018-02-093	IH 35	La Salle	12.69	4.885 MI N OF WEBB CL (SBML)	6.52 MI S OF FM 133	RESURFACE OF EXISTING ROADWAY MILL/ INLAY, SPOT BASE REPAIR, MBGF, AND PAVEMENT MARKING	\$2,376,005.63	Feb-27
6	0483-01-055	SH 97	La Salle	0.72	0.312 MI W OF FM 469 INTERSECTION	0.407 MI E OF FM 469 INTERSECTION	REHABILITATION OF EXISTING ROADWAY TREAT EXIST SUBGRADE, TREAT FLEXBASE, HMA SUPERPAVE TYC, MBGF, & PAVEMENT MARKING	\$5,500,301.61	Aug-27

Fiscal Year 2028

Map ID	CSJ	Highway	County	Length (mi)	Limits		Description	Cost Estimate	Let Date
					From	To			
1	0328-08-026	SH 97	La Salle	1.279	2.918 MI W OF MCMULLEN CL	2.918 MI W OF MCMULLEN CL	REHABILITATION OF EXISTING ROADWAY TREAT EXIST SUBGRADE, TREAT FLEXBASE, HMA SUPERPAVE TYC, MBGF, & PAVEMENT MARKING	\$8,591,256.18	Aug-28



RURAL TRANSPORTATION IMPROVEMENT PROGRAM 2025-2028	DIMITT	LAREDO
---	---------------	---------------

Fiscal Year 2025

Map ID	CSJ	Highway	County	Length (mi)	Limits		Description	Cost Estimate	Let Date
					From	To			
1	0237-07-017	FM 133	Dimmit	13.57	US 83	DIMITT/LASALLE COUNTY LINE	RESURFACE OF EXISTING ROADWAY SEALCOAT AND PAVEMENT MARKING	\$1,084,228.24	Sep-24
2	0301-05-008	FM 2368	Dimmit	1.56	FM 186	END	RESURFACE OF EXISTING ROADWAY SEALCOAT AND PAVEMENT MARKING	\$98,301.84	Sep-24
3	0963-01-037	FM 190	Dimmit	21.63	SH 85	FM 1557	RESURFACE OF EXISTING ROADWAY SEALCOAT AND PAVEMENT MARKING	\$722,139.60	Sep-24
4	2259-01-008	FM 2367	Dimmit	3.90	FM 186	END	RESURFACE OF EXISTING ROADWAY SEALCOAT AND PAVEMENT MARKING	\$113,196.72	Sep-24
5	0037-05-060	US 83	Dimmit	6.27	SL 517	0.028 MI NORTH OF US 277	REFURFACE OF EXISTING ROADWAY MILL/INLAY, SPOT BASE REPAIR, MBGF, AND PAVEMENT MARKING	\$2,034,414.56	Feb-25
6	2485-02-013	SL 517	Dimmit	0.36	1.3 MILES EAST OF US 277	1.658 MILES EAST OF US 277	WIDEN EXISTING CURVE WITH MBGF, 4FT CENTER MEDIAN & ILLUMINATION	\$1,927,308.24	Jun-25

Fiscal Year 2026

Map ID	CSJ	Highway	County	Length (mi)	Limits		Description	Total Estimate	Let Date
					From	To			
1	0037-05-058	US 83	Dimmit	29.14	ZAVALA/DIMITT CO LINE	SL 517	RESURFACE OF EXISTING ROADWAY SEALCOAT AND PAVEMENT MARKING	\$672,421.18	Sep-25
2	0300-03-079	US 277	Dimmit	7.68	MAVERICK COUNTY LINE	FM 393	RESURFACE OF EXISTING ROADWAY SEALCOAT AND PAVEMENT MARKING	\$747,882.07	Sep-25
3	0301-02-053	SH 85	Dimmit	24.90	FM 468	FRIO COUNTY LINE	RESURFACE OF EXISTING ROADWAY SEALCOAT AND PAVEMENT MARKING	\$768,353.04	Sep-25
4	0301-02-054	SH 85	Dimmit	12.54	1.20 MI WEST OF FM 1867	FM 468	RESURFACE OF EXISTING ROADWAY SEALCOAT AND PAVEMENT MARKING	\$422,876.54	Sep-25
5	0037-06-110	US 83	Dimmit	7.53	0.028 MILES NORTH OF US 277	REFERENCE MARKER 642+0.687	RESURFACE OF EXISTING ROADWAY MILL/INLAY, SPOT BASE REPAIR, MBGF, AND PAVEMENT MARKING	\$5,635,799.69	Feb-26

Fiscal Year 2027

Map ID	CSJ	Highway	County	Length (mi)	Limits		Description	Cost Estimate	Let Date
					From	To			
1	0300-03-073	US 277	Dimmit	36.73	SL 517	US 83	RESURFACE OF EXISTING ROADWAY SEALCOAT AND PAVEMENT MARKING	\$747,100.82	Sep-26

Fiscal Year 2028

Map ID	CSJ	Highway	County	Length (mi)	Limits		Description	Cost Estimate	Let Date
					From	To			
1	2660-01-013	FM 2688	Dimmit	4.41	8.712 MILES WEST OF US 83	END OF ROADWAY	REHABILITATION OF EXISTING ROADWAY TREAT EXIST SUBGRADE, TREAT FLEXBASE, HMA SUPERPAVE TYC, MBGF, & PAVEMENT MARKING	\$16,657,740.84	Sep-27
2	0037-06-111	US 83	Dimmit	3.93	RM 646	RM 650	RESURFACE OF EXISTING ROADWAY OVERLAY, SPOT BASE REPAIR, MBGF, AND PAVEMENT MARKING	\$6,720,000.00	Feb-28



RURAL TRANSPORTATION IMPROVEMENT PROGRAM 2025-2028	ZAVALA	LAREDO
---	--------	--------

Fiscal Year 2025

Map ID	CSJ	Highway	County	Length (mi)	Limits		Description	Cost Estimate	Let Date
					From	To			

Fiscal Year 2026

Map ID	CSJ	Highway	County	Length (mi)	Limits		Description	Total Estimate	Let Date
					From	To			
1	0037-03-089	US 83	Zavala	39.29	US 57	2.33 MI S OF FM 1025	RESURFACE OF EXISTING ROADWAY OVERLAY, SPOT BASE REPAIR, MBGF, AND PAVEMENT MARKING	\$8,034,874.76	Feb-26
2	0922-48-004	CR 19	Zavala	0.01	LA PALOMA AT GALLINA SLOUGH CREEK	.	REPLACEMENT OF OFF-SYSTEM BRIDGE LA PALOMA RD AT GALLINA SLOUGH CREEK	\$635,040.00	Feb-26
3	0037-02-060	US 83	Zavala	0.70	1.80 MILES SOUTH OF UVALDE COUNTY LINE	.	REPLACEMENT OF ON-SYSTEM BRIDGE US 83 AT NUECES RIVER	\$32,400,000.00	Aug-26

Fiscal Year 2027

Map ID	CSJ	Highway	County	Length (mi)	Limits		Description	Cost Estimate	Let Date
					From	To			
1	0236-02-018	FM 117	Zavala	10.866	UVALDE COUNTY LINE	US 57	RESURFACE OF EXISTING ROADWAY SEALCOAT AND PAVEMENT MARKING	\$401,735.81	Sep-26
2	0236-03-027	FM 117	Zavala	18.918	US 57	FM 1025	RESURFACE OF EXISTING ROADWAY SEALCOAT AND PAVEMENT MARKING	\$1,734,253.28	Sep-26
3	0276-04-033	US 57	Zavala	26.536	1.239 MILES EAST OF US 83	FM 117	RESURFACE OF EXISTING ROADWAY SEALCOAT AND PAVEMENT MARKING	\$968,588.54	Sep-26
4	0276-05-030	US 57	Zavala	0	FM 117	LINE	AND PAVEMENT MARKING	\$946,833.07	Sep-26
5	0652-01-042	FM 65	Zavala	5.626	US 83	COUNTY LINE	AND PAVEMENT MARKING	\$611,140.99	Sep-26
6	1937-02-034	FM 2691	Zavala	8.593	FM 393	END	AND PAVEMENT MARKING	\$282,242.99	Sep-26
7	2484-01-008	FM 395	Zavala	3.769	FM 582	COUNTY LINE	AND PAVEMENT MARKING	\$201,220.10	Sep-26

Fiscal Year 2028

Map ID	CSJ	Highway	County	Length (mi)	Limits		Description	Cost Estimate	Let Date
					From	To			
1	0652-01-041	FM 65	Zavala	0.40	FM 65 AT NUECES RIVER	.	THE BRIDGE REPLACEMENT AT XXXXX CREEK PSN#222540065011	\$5,040,000.00	Jan-28
2	0236-03-028	FM 117	Zavala	24.38	FM 1025	ZAVALA/FRIO COUNTY LINE	REHABILITATION OF EXISTING ROADWAY TREAT EXIST SUBGRADE, TREAT FLEXBASE, HMA SUPERPAVE TYC, MBGF, & PAVEMENT MARKING	\$28,700,000.00	Jul-28

RURAL TRANSPORTATION IMPROVEMENT PROGRAM 2025-2028	MAVERICK	LAREDO
---	-----------------	---------------

Fiscal Year 2025

Map ID	CSJ	Highway	County	Length (mi)	Limits		Description	Cost Estimate	Let Date
					From	To			
1	0299-14-032	SL 480	Maverick	1.00	0.4 MI NORTH OF FM 1021	0.5 MI SOUTH OF FM 1021	INSTALL ILLUMINATION	\$630,865.82	Oct-24
2	1229-01-078	FM 1021	Maverick	1.59	COUNTY ROAD 523	TIERRA SOBERANA BLVD	INSTALLATION OF ILLUMINATION	\$936,229.32	Oct-24
3	0276-02-031	US 57	Maverick	4.90	2.887 MILES EAST OF FM 481	RM 392	RESURFACE OF EXISTING ROADWAY OVERLAY, SPOT BASE REPAIR, MGBF, AND PAVEMENT MARKING	\$5,733,722.90	Feb-25
4	0299-14-035	SL 480	Maverick	10.23	EAGLE PASS INTERNATIONAL BRIDGE II	FM 1021 INTERSECTION	RESURFACE OF EXISTING ROADWAY MILL/INLAY, SPOT BASE REPAIR, MBGF & PAVEMENT MARKING	\$3,503,745.34	Feb-25
5	1229-04-016	FM 375	Maverick	0.91	US 57	FM 1021	RESURFACE OF EXISTING ROADWAY MILL/INLAY, SPOT BASE REPAIR, MBGF, AND PAVEMENT MARKING	\$709,500.79	Feb-25

Fiscal Year 2026

Map ID	CSJ	Highway	County	Length (mi)	Limits		Description	Total Estimate	Let Date
					From	To			
1	0922-10-039	Various	Maverick	0.00	LOWE RD	.	OFF-SYSTEM BRIDGE REPLACEMENT ON LOWE RD AT IRRIGATION CANAL	\$446,040.00	Jan-26
2	0922-10-040	CHERRY LEAF DR	Maverick	0.00	CHERRY LEAF DR	.	OFF-SYSTEM BRIDGE REPLACEMENT ON CHERRY LEAF DR AT DRAINAGE DITCH	\$1,188,000.00	Jan-26
3	0922-10-041	QUARRY	Maverick	0.00	QUARRY ST	.	OFF-SYSTEM BRIDGE REPLACEMENT ON QUARRY ST AT EAGLE PASS CREEK	\$1,004,400.00	Jan-26
4	0299-14-037	SL 480	Maverick	5.24	US 277	US 57	RESURFACE OF EXISTING ROADWAY OVERLAY, SPOT BASE REPAIR, MBGF, AND PAVEMENT MARKING	\$1,801,084.03	Feb-26
5	0299-13-036	BU 277N	Maverick	0.00	EAGLE PASS CREEK	.	BRIDGE REPLACEMENT @ EAGLE PASS CREEK ON BU 277N	\$2,160,000.00	Apr-26
6	0276-01-044	US 57	Maverick	4.44	US 277	1.179 MILES SOUTH OF SL 480	REHABILITATION OF EXISTING ROADWAY TREAT EXIST SUBGRADE, TREAT FLEXBASE, HMA SUPERPAVE TYC, MBGF, & PAVEMENT MARKING	\$12,574,025.28	Jun-26
7	2636-01-011	FM 2644	Maverick	7.25	MAVERICK/DIMIT COUNTY LINE	5.0 MI EAST OF FM 1021 INTERSECTION	ADD SHOULDERS WITH PROFILE MARKINGS	\$3,355,949.35	Jun-26

Fiscal Year 2027

Map ID	CSJ	Highway	County	Length (mi)	Limits		Description	Cost Estimate	Let Date
					From	To			
1	0299-13-035	BU 277N	Maverick	3.21	US 277 INT	FIRST STREET	RESURFACE OF EXISTING ROADWAY MILL/INLAY, SPOT BASE REPAIR, MBGF, AND PAVEMENT MARKING	\$2,087,973.89	Feb-27
2	1590-03-016	FM 481	Maverick	10.15	2.15 MI N OF US 57	12.3 MI N OF US 57	RAIL UPGRADE/SET INSTALLATION	\$2,063,255.56	Apr-27
3	0299-04-086	US 277	Maverick	32.06	0.273 MI S OF FM 1665 SOUTH	ELM CREEK	REHABILITATION OF EXISTING ROADWAY TREAT EXIST SUBGRADE, TREAT FLEXBASE, HMA SUPERPAVE TYC, MBGF, & PAVEMENT MARKING	\$17,920,000.00	Jul-27

Fiscal Year 2028

Map ID	CSJ	Highway	County	Length (mi)	Limits		Description	Cost Estimate	Let Date
					From	To			
1	0276-09-011	FM 3443	Maverick	3.27	US 57/277	FM 1021	RESURFACE OF EXISTING ROADWAY SEALCOAT AND PAVEMENT MARKING	\$228,529.10	Sep-27
2	0299-03-076	US 277	Maverick	182.22	MAVERICK/VAL VERDE COUNTY LINE	0.273 MILES SOUTH OF FM 1666 SOUTH	RESURFACE OF EXISTING ROADWAY SEALCOAT AND PAVEMENT MARKING	\$1,193,732.43	Sep-27
3	0299-05-018	FM 1591	Maverick	4.37	US 277 NORTH	FM 1908	RESURFACE OF EXISTING ROADWAY SEALCOAT AND PAVEMENT MARKING	\$89,262.51	Sep-27
4	0299-06-016	FM 1590	Maverick	8.05	FM 1908	US 277 SOUTH	RESURFACE OF EXISTING ROADWAY SEALCOAT AND PAVEMENT MARKING	\$152,731.04	Sep-27
5	0299-09-011	FM 1665	Maverick	7.90	US 277 NORTH	US 277 SOUTH	RESURFACE OF EXISTING ROADWAY SEALCOAT AND PAVEMENT MARKING	\$142,024.96	Sep-27
6	0299-10-007	FM 1666	Maverick	0.83	US 277 NORTH	FM 1908	RESURFACE OF EXISTING ROADWAY SEALCOAT AND PAVEMENT MARKING	\$30,139.65	Sep-27



RURAL TRANSPORTATION IMPROVEMENT PROGRAM 2025-2028							MAVERICK	LAREDO	
7	0276-01-046	US 57	Maverick	1.71	1.179 MILES SOUTH OF SL 480	1.178 MILES NORTH OF SL 480	REHABILITATION OF EXISTING ROADWAY TREAT EXIST SUBGRADE, TREAT FLEXBASE, HMA SUPERPAVE TYC, MBGF, & PAVEMENT MARKING	\$7,573,676.32	Sep-27
8	0299-04-083	US 277	Maverick	2.08	0.876 MILES SOUTH OF SL 480	1.217 MILES NORTH OF SL 480	REHABILITATION OF EXISTING ROADWAY TREAT EXIST SUBGRADE, TREAT FLEXBASE, HMA SUPERPAVE TYC, MBGF, & PAVEMENT MARKING	\$11,049,043.04	Sep-27
9	0299-14-010	SL 480	Maverick	8.30	0.259 MILES SOUTH OF US 57	US 277 N	CONSTRUCT NEW 2-LANE UNDIVIDED HIGHWAY AND RR GRADE SEPARATION	\$68,695,487.84	Sep-27
10	1508-01-010	FM 1588	Maverick	0.66	0.437 MILES SOUTH OF SL 480	0.302 MILES NORTH OF SL 480	REHABILITATION OF EXISTING ROADWAY TREAT EXIST SUBGRADE, TREAT FLEXBASE, HMA SUPERPAVE TYC, MBGF, & PAVEMENT MARKING	\$4,646,337.92	Sep-27
11	0276-09-012	FM 3443	Maverick	0.40	0.10 MILES NORTH OF CHERRY LEAF DR	0.10 MILES SOUTH OF CHERRY LEAF DR	INSTALL TRAFFIC SIGNAL ON FM 3443 AT CHERRY LEAF DR	\$312,503.35	Oct-27
12	1229-01-080	FM 1021	Maverick	0.20	0.10 MILES WEST OF FM 2030	0.10 MILES EAST OF FM 2030	INSTALL TRAFFIC SIGNAL ON FM 1021 AT FM 2030	\$287,485.81	Oct-27



RURAL TRANSPORTATION IMPROVEMENT PROGRAM 2025-2028	KINNEY	LAREDO
---	---------------	---------------

Fiscal Year 2025

Map ID	CSJ	Highway	County	Length (mi)	Limits		Description	Cost Estimate	Let Date
					From	To			
1									

Fiscal Year 2026

Map ID	CSJ	Highway	County	Length (mi)	Limits		Description	Total Estimate	Let Date
					From	To			
1	0922-21-004	W EL PASO ST	Kinney	0.00	EL PASO ST	.	OFF-SYSTEM BRIDGE REPLACEMENT ON EL PASO ST At LAS MORAS CREEK	\$788,400.00	Jan-26
2	0023-07-017	SL 166	Kinney	8.96	US 90	US 90	RESURFACE OF EXISTING ROADWAY OVERLAY, SPOT BASE REPAIR, MBGF, AND PAVEMENT MARKING	\$1,620,000.00	Feb-26
3	2752-01-008	RM 2804	Kinney	0.00	PINTO CREEK	.	REPLACEMENT OF EXISTING PIPES WITH OPEN BOTTOM ARC FISH PASSAGE @ PINTO CREEK	\$379,080.00	Mar-26

Fiscal Year 2027

Map ID	CSJ	Highway	County	Length (mi)	Limits		Description	Cost Estimate	Let Date
					From	To			
1	0375-06-027	RM 674	Kinney	10.78	EDWARDS CL	11 MILES SOUTH OF EDWARDS CL	RESURFACE OF EXISTING ROADWAY SEALCOAT AND PAVEMENT MARKING	\$821,662.46	Sep-26
2	2012-02-018	FM 1572	Kinney	32.00	SH 131	US 90	RESURFACE OF EXISTING ROADWAY SEALCOAT AND PAVEMENT MARKING	\$1,301,292.61	Sep-26
3	0023-02-040	US 90	Kinney	44.42	VAL VERDE/KINNEY COUNTY LINE	2.055 MI WEST OF FM 693	RESURFACE OF EXISTING ROADWAY OVERLAY, SPOT BASE REPAIR, MBGF, AND PAVEMENT MARKING	\$5,114,518.08	Feb-27
4	0023-03-049	US 90	Kinney	31.21	2.055 MI WEST OF FM 693	0.375 MI EAST OF SH 131	RESURFACE OF EXISTING ROADWAY OVERLAY, SPOT BASE REPAIR, MBGF, AND PAVEMENT MARKING	\$1,603,490.56	Feb-27

Fiscal Year 2028

Map ID	CSJ	Highway	County	Length (mi)	Limits		Description	Cost Estimate	Let Date
					From	To			
1	0876-01-023	RM 693	Kinney	0	11.5 MILES SOUTHWEST OF US 90	.	ON SYSTEM BRIDGE REPLACEMENT ON RM 693 AT TEQUESQUITE CREEK	\$446,783.68	Jan-28



RURAL TRANSPORTATION IMPROVEMENT PROGRAM 2025-2028	VAL VERDE	LAREDO
---	------------------	---------------

Fiscal Year 2025

Map ID	CSJ	Highway	County	Length (mi)	Limits		Description	Cost Estimate	Let Date
					From	To			
1	0299-01-079	SS 297	Val Verde	0.00	0.1 MILES SOUTH OF US90	.	SP297 SB @ UPRR OGDEN & CONVERSE	\$894,400.00	Sep-24
2	0299-01-080	SS 297	Val Verde	0.00	0.10 MILES SOUTH OF US 90	.	SP297 NB @ UPRR OGDEN & CONVERSE	\$894,400.00	Sep-24
3	0022-07-032	US 90	Val Verde	8.12	0.802 MILES EAST OF PECOS BRIDGE	MM 382+00	REFURFACE OF EXISTING ROADWAY MILL/INLAY, SPOT BASE REPAIR, MBGF, AND PAVEMENT MARKING	\$3,449,167.18	Feb-25

Fiscal Year 2026

Map ID	CSJ	Highway	County	Length (mi)	Limits		Description	Total Estimate	Let Date
					From	To			
1	0022-09-056	US 90	Val Verde	0.82	0.19 MILES NORTH OF LAS BRISAS BLVD	0.25 MILES SOUTH OF SL 79	SAFETY ILLUNINATION INCLUDE OFF-RAMPS	\$595,946.43	Dec-25
2	0022-04-021	US 90	Val Verde	11.33	TERRELL CO LINE	SL 25 (NORTH)	RESURFACE OF EXISTING ROADWAY MILL/INLAY, SPOT BASE REPAIR, MBGF, AND PAVEMENT MARKING	\$5,130,236.52	Feb-26

Fiscal Year 2027

Map ID	CSJ	Highway	County	Length (mi)	Limits		Description	Cost Estimate	Let Date
					From	To			
1	0412-06-022	SH 163	Val Verde	11.00	8 MILES SOUTH OF DEVILS RIVER	US 90	RESURFACE OF EXISTING ROADWAY SEALCOAT AND PAVEMENT MARKING	\$267,661.36	Sep-26

Fiscal Year 2028

Map ID	CSJ	Highway	County	Length (mi)	Limits		Description	Cost Estimate	Let Date
					From	To			
1	0160-07-036	US 277	Val Verde	18.61	3.80 MI S OF RE 2	US 90	RESURFACE OF EXISTING ROADWAY SEALCOAT AND PAVEMENT MARKING	\$795,864.69	Sep-27
2	0160-08-008	RE 2	Val Verde	7.19	END OF ROADWAY	US 277	RESURFACE OF EXISTING ROADWAY SEALCOAT AND PAVEMENT MARKING	\$173,811.55	Sep-27
3	0299-01-078	US 277	Val Verde	11.34	US 90	KINNEY COUNTY LINE	RESURFACE OF EXISTING ROADWAY SEALCOAT AND PAVEMENT MARKING	\$1,051,183.47	Sep-27
4	0962-02-018	RM 189	Val Verde	28.61	SH 163	VAL VERDE/SUTTON COUNTY LINE	RESURFACE OF EXISTING ROADWAY SEALCOAT AND PAVEMENT MARKING	\$352,755.44	Sep-27
5	1280-01-016	RM 1024	Val Verde	56.32	24 MILES EAST OF PANDALE	US 90	RESURFACE OF EXISTING ROADWAY SEALCOAT AND PAVEMENT MARKING	\$634,083.07	Sep-27
6	1280-02-018	RM 1024	Val Verde	48.18	PANDALE	24 MILES EAST OF PANDALE	RESURFACE OF EXISTING ROADWAY SEALCOAT AND PAVEMENT MARKING	\$739,763.58	Sep-27
7	0922-11-048	CISNEROS	Val Verde	0.00	ACADEMY ST	.	OFF-SYSTEM BRIDGE REPLACEMENT ON ACADEMY ST AT SAN FELIPE CREEK	\$728,000.00	Jan-28
8	3621-01-017	SL 79	Val Verde	5.10	2.3 MILES NORTH OF US 90 (EAST)	7.4 MILES NORTH OF US 90 (EAST)	RESURFACE OF EXISTING ROADWAY MILL/INLAY, SPOT BASE REPAIR, MBGF, AND PAVEMENT MARKING	\$4,079,059.60	Feb-28