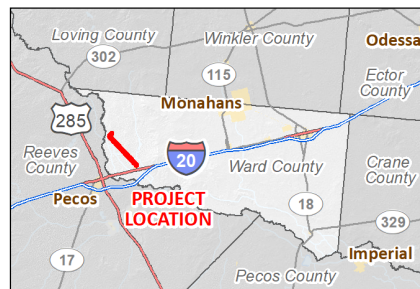
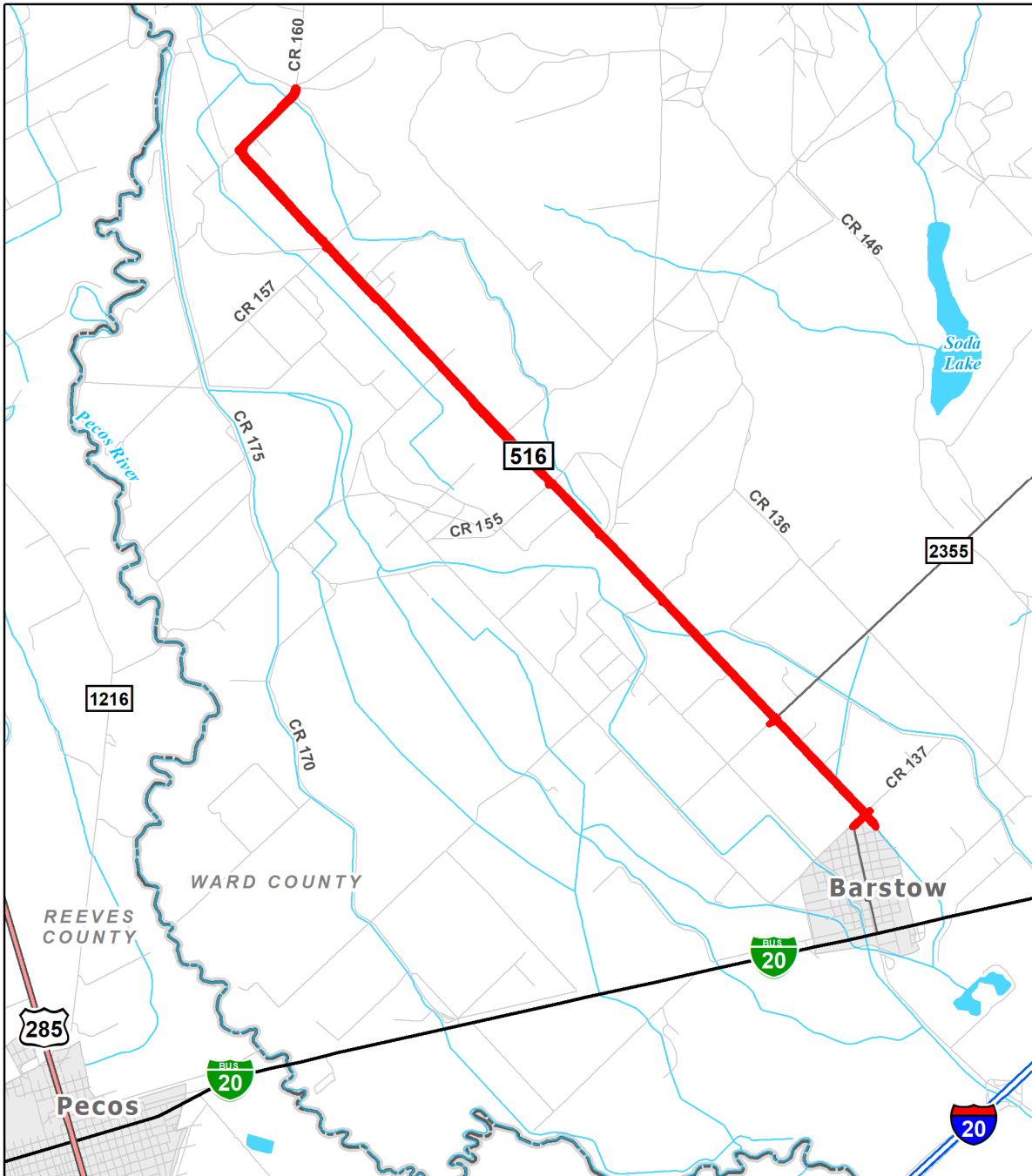


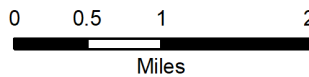
FM 516 Proposed Reconstruction and Widening



Odessa District




1:80,000



Base Map: ESRI-USA

FM 516 from 1.7 miles west of CR 157 to 0.05 mile south of CR 137
Ward County, Texas
CSJ: 1001-01-015

 Project Location