Texas Department of Transportation

ODESSA DISTRICT

LAYOUT EXHIBIT

SH 17 AT STAFFORD BLVD

REEVES COUNTY, TEXAS

LIMITS: AT STAFFORD BOULEVARD

CSJ: 0103-01-047

MAY 2025

PROJECT LENGTH = .28 MI

RECONSTRUCTION OF STAFFORD BLVD FROM 0.15 MILE EAST OF SH 17 TO 0.05 EAST WESTERN AVE AND FOR THE CONSTRUCTION OF WESTERN AVE FROM SH 17 TO STAFFORD BLVD

CONSISTING OF: PAVING, GRADING, PAVEMENT MARKINGS, SIGNS, CULVERTS, SIGNALIZED PEDESTRIAN CROSSING, SIDEWALK, AND DRIVEWAYS

BEGIN PROJECT
℄ SH 17 STA 274+31.34
BEGIN PROJECT
℄ STAFFORD STA 80+00.00

LOCATION MAP

N.T.S

ROADWAY TYPE:	DESIGN SPEED:	FUNCTIONAL CLASS:
SH 17 MAINLANES	45 MPH	RURAL FREEWAY
STAFFORD BLVD	25 MPH	COLLECTOR/DISTRIBUTOR
WESTERN AVE	25 MPH	COLLECTOR/DISTRIBUTOR

PLAN LEGEND

- PROPOSED SH 17
- PROPOSED CROSS STREET IMPROVEMENTS
- PROPOSED DRIVEWAY
- PROPOSED CULVERT
- PROPOSED CONCRETE ISLAND
- PROPOSED SIDEWALK
- EXISTING PAVEMENT
- OBLITERATE ROADWAY
- PROPOSED SIGNALIZED INTERSECTION
- DIRECTION OF TRAVEL
- CENTERLINE/BASELINE
- EXISTING RIGHT-OF-WAY
- EXISTING RR RIGHT-OF-WAY
- EXISTING PROPERTY LINE
- ROW ACQUISITION OR EASEMENT
- DITCH FLOWLINE

LAMB-STAR ENGINEERING, L.L.C.
3801 PARKWOOD BOULEVARD, SUITE 550
FRISCO, TEXAS 75034 (214) 440-3600
TEXAS REGISTERED ENGINEERING FIRM F-9073

PRELIMINARY

FOR INTERIM REVIEW ONLY. NOT FOR PERMITTING, BIDDING, OR CONSTRUCTION.
Prepared by or under the supervision of:
JILL M. VAN HUEKELEY, P.E. NO. 110940
DATE:

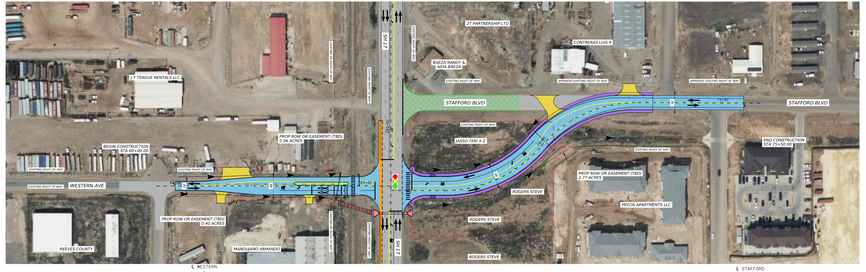

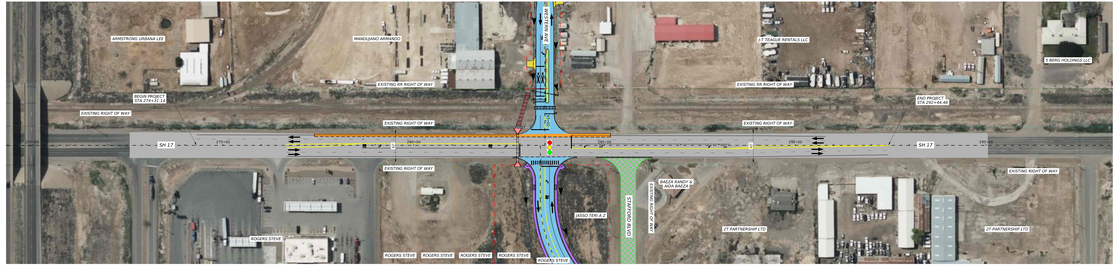



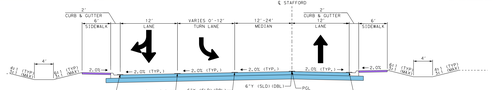

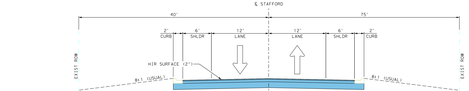

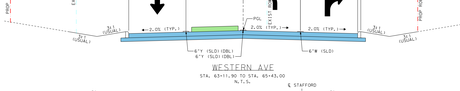

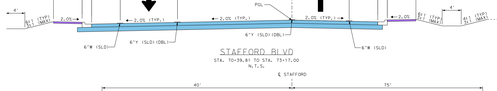

Texas Department of Transportation

ODESSA DISTRICT

LAYOUT EXHIBIT

SH 17 AT STAFFORD BLVD

REEVES COUNTY, TEXAS

LIMITS: AT STAFFORD BOULEVARD

CSJ: 0103-01-047

MAY 2025

PROJECT LENGTH = .28 MI

RECONSTRUCTION OF STAFFORD BLVD FROM 0.15 MILE EAST OF SH 17 TO 0.05 EAST WESTERN AVE AND FOR THE CONSTRUCTION OF WESTERN AVE FROM SH 17 TO STAFFORD BLVD

CONSISTING OF: PAVING, GRADING, PAVEMENT MARKINGS, SIGNS, CULVERTS, SIGNALIZED PEDESTRIAN CROSSING, SIDEWALK, AND DRIVEWAYS

BEGIN PROJECT
℄ SH 17 STA 274+31.34
BEGIN PROJECT
℄ STAFFORD STA 80+00.00

LOCATION MAP

N.T.S

ROADWAY TYPE:	DESIGN SPEED:	FUNCTIONAL CLASS:
SH 17 MAINLANES	45 MPH	RURAL FREEWAY
STAFFORD BLVD	25 MPH	COLLECTOR/DISTRIBUTOR
WESTERN AVE	25 MPH	COLLECTOR/DISTRIBUTOR

PLAN LEGEND

- PROPOSED SH 17
- PROPOSED CROSS STREET IMPROVEMENTS
- PROPOSED DRIVEWAY
- PROPOSED CULVERT
- PROPOSED CONCRETE ISLAND
- PROPOSED SIDEWALK
- EXISTING PAVEMENT
- OBLITERATE ROADWAY
- PROPOSED SIGNALIZED INTERSECTION
- DIRECTION OF TRAVEL
- CENTERLINE/BASELINE
- EXISTING RIGHT-OF-WAY
- EXISTING RR RIGHT-OF-WAY
- EXISTING PROPERTY LINE
- ROW ACQUISITION OR EASEMENT
- DITCH FLOWLINE

LAMB-STAR ENGINEERING, L.L.C.
3801 PARKWOOD BOULEVARD, SUITE 550
FRISCO, TEXAS 75034 (214) 440-3600
TEXAS REGISTERED ENGINEERING FIRM F-9073

PRELIMINARY

FOR INTERIM REVIEW ONLY. NOT FOR PERMITTING, BIDDING, OR CONSTRUCTION.
Prepared by or under the supervision of:
JILL M. VAN HUEKELEY, P.E. NO. 110940
DATE: