

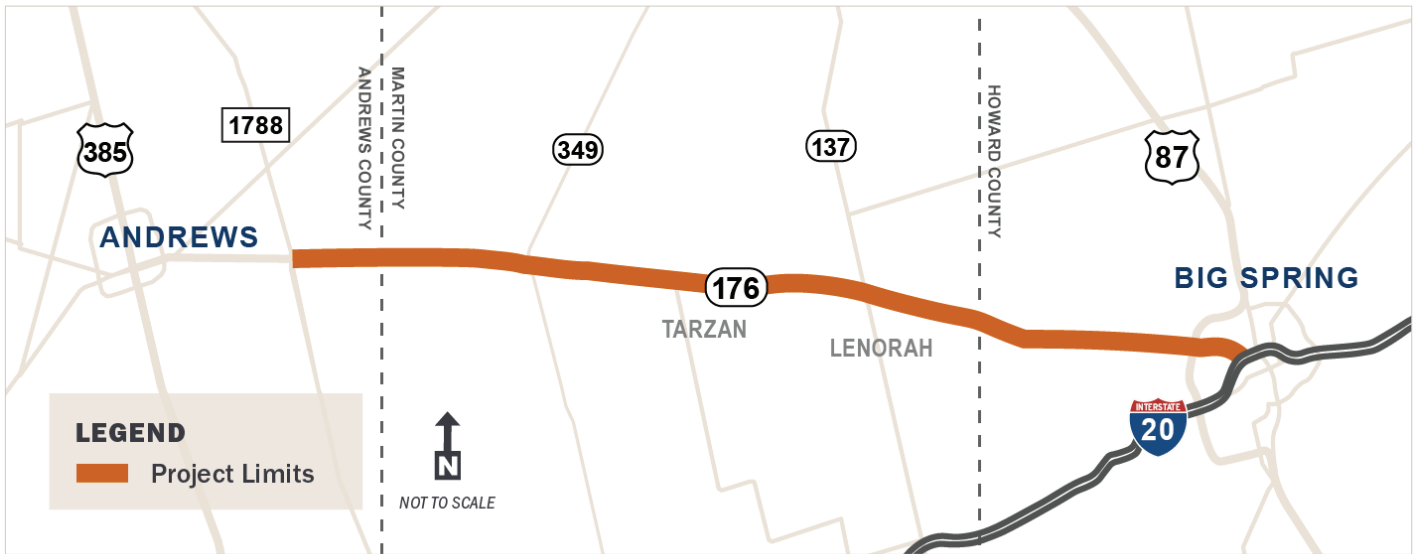
# SH 176 EAST

From FM 1788 to I-20 in Andrews, Martin, and Howard counties, Texas



CSJs: 0548-01-050, 0548-02-038, & 0548-04-024

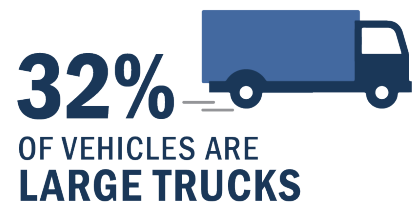
The goals of the SH 176 East project from FM 1788 to I-20 are to improve safety and mobility along this heavily traveled corridor that serves as a critical transportation link for the energy sector. The Texas Department of Transportation (TxDOT) is proposing to widen the roadway from two to four lanes separated by a median.



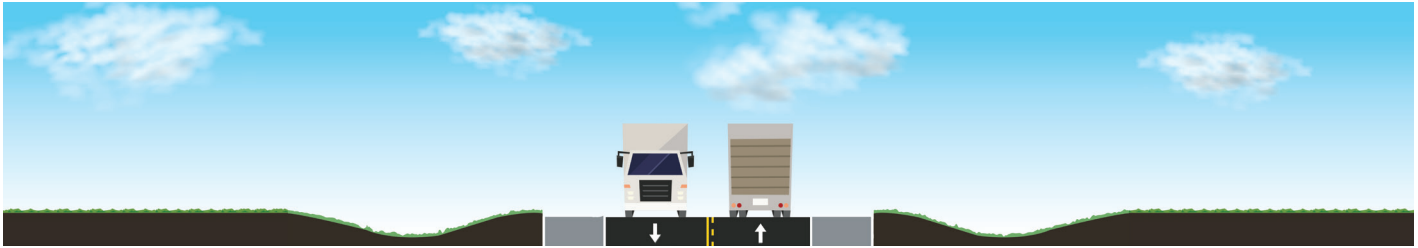
## Why Improvements Are Needed

Rising energy production has brought a large increase in truck traffic along SH 176, impacting efficiency of travel and resulting in a significant increase in crashes. The majority of crashes with fatalities have occurred between vehicles traveling in opposite directions along the roadway.

This project would enhance roadway safety and provide the infrastructure to support the growing transportation demand and economic opportunity in the Permian Basin.



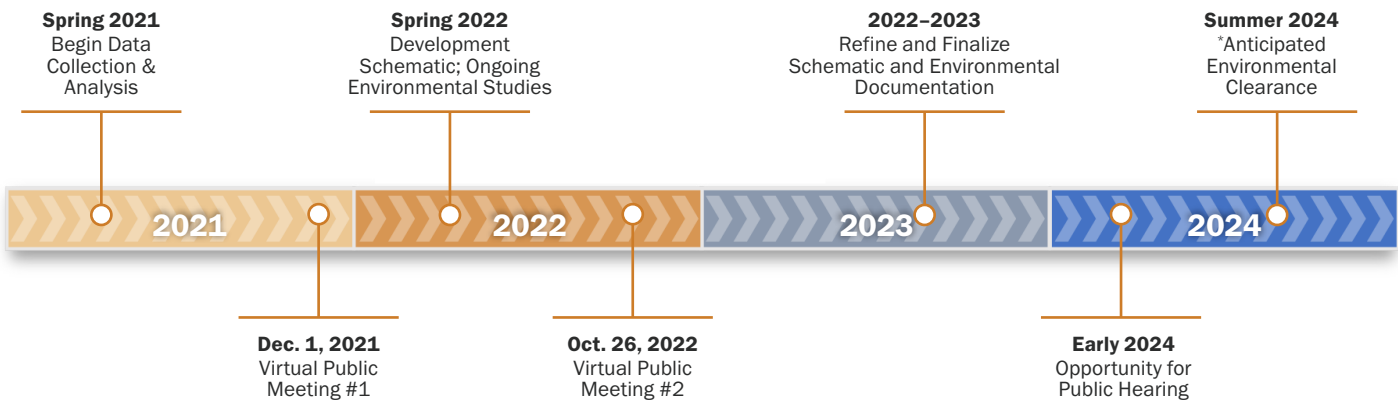
## Existing Roadway Configuration



## Proposed Roadway Configuration



## Project Planning and Anticipated Timeline (subject to change)



\*Approval dependent on project funding

## CONTACT INFORMATION

 [txdot.gov](http://txdot.gov)  
Keyword Search: SH 176 East

 (432) 235-0106

 [SH176East@cdandp.com](mailto:SH176East@cdandp.com)

