

Project Location Map


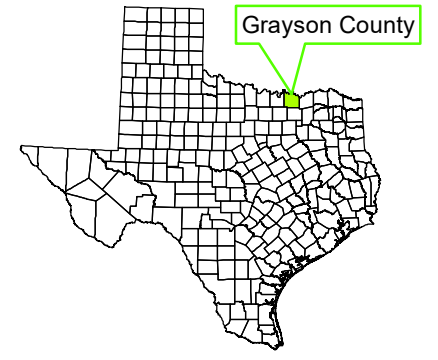
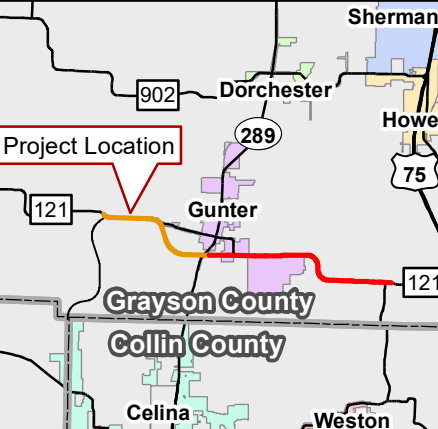
FM 121 Gunter Relief Route

From Scharff Road
To SH 289 (Preston Road)
CSJs: 0901-19-189
and

FM 121W Project

From SH 289 to FM 3356
CSJ: 0729-01-045

Grayson County, Texas



Legend

- FM 121 Gunter Relief Route
- FM 121W Project
- Roadway
- Railroad
- Stream
- County



Basemap Sources: TxDOT (2022)

