US 271
SH: 0271-00-018, 0320-00-075, 0320-00-076
COUNTY: LAMAR, RED RIVER
LIMITS: 1Mile N JCT W/ SH 34 TO 1Mile N JCT W/ SH 34

UNDER: TXU MOD
PARIS DISTRICT

PARCEL # | OWNER
239 | Lisa Toler
230 | Lisa Toler
231 | Lisa Toler
232 | Lisa Toler
233 | William Boenger

PARCEL # | OWNER
234 | Kelly P Orwall Trustee of the Kelly P. Oertkuf Trust
235 | Lisa Toler
236 | Lisa Toler
CM01

PARCEL # | OWNER
CM07
238 | Rodger & Anna Allen
240 | Kelly Allen & Jeanie Allen
241 | Kelly P Orwall Trustee of the Kelly P. Oertkuf Trust

PARCEL # | OWNER
242 | Ellen G. Burr
243 | Fred Hill
244 | Fred Hill
245 | Kelly P Orwall Trustee of the Kelly P. Oertkuf Trust

PARCEL # | OWNER
246 | Kelly P Orwall Trustee of the Kelly P. Oertkuf Trust

PARIS TIGER/BOENGER/HILL TC
PARIS DISTRICT RAYMOND

CODE TRACK 17
TEXAS DEPARTMENT OF TRANSPORTATION, PLANNING & DEVELOPMENT

DESIGN SPEED | FUNCTIONAL CLASS | ADT (25 YR)
70 MPH (RURAL) | PRINCIPAL ARTERIAL | 2032 T = 8,400
55 MPH (URBAN) | | 2042 T = 8,900

PLAN LEGEND

- TRAFFIC FLOW DIRECTION
- CROSS-CULVERT FLOW DIRECTION
- PROPOSED DITCH FLOW DIRECTION
- PROPOSED ROW
- PROPOSED ROW (BY COUNTY)
- EXISTING ROW
- EXISTING PAVEMENT TO BE REMOVED
- EXISTING TXDOT CONSTRUCTION LICENSE
- EXISTING PERMANENT EASEMENT
- PARCEL BOUNDARY (APPROXIMATE)
- PARCEL ID
- PROPOSED RETAINING WALL
- PROPOSED METAL BEAM GUARD FENCE
- EXISTING CROSS-CULVERT (TO REMAIN)
- EXISTING CROSS-CULVERT (TO BE REMOVED)
- PROPOSED CROSS-CULVERT
- PROPOSED STORM SEWER
- PROPOSED SHARED USE PATH
- FEMA 100-YR FLOODPLAIN BOUNDARY
- WETLANDS
- PROPOSED BRIDGE
- PROPOSED PAVEMENT
- PAVEMENT TO BE REMOVED
- POTENTIAL DISPLACEMENT OR STRUCTURE IMPACTS
- POTENTIAL STRUCTURE ENCROACHMENT
- PROPOSED STONE RIPRAP
- PROPOSED CONCRETE RIPRAP
- OVERHEAD ELECTRIC

PRELIMINARY SUBJECT TO CHANGE
NOT A BIDDING DOCUMENT
NOT INTENDED FOR CONSTRUCTION, FINANCIAL OR PERMITTING PURPOSES

PROFILE LEGEND

- PROPOSED US 271 PROFILE GRADE LINE (PGL)
- EXISTING NATURAL GROUND AT PROPOSED US 271 BASELINE (NL)
- PROPOSED US 271 PROFILE GRADE LINE (PGL)
- EXISTING CULVERTS
- PROPOSED CULVERTS

PGAL
1609 TATE
SUITE 100
2101 BRIARPARK, Suite 200
HOUSTON, TEXAS 77043
Phone (713) 932-1444

0 50 100
SCALE: 1" = 100'

SCHEMATIC LAYOUT
US 271
WIDEN FROM 2-LANE TO 4-LANE DIVIDED HIGHWAY

ROLL PLOT 10 OF 14

MATCHLINE STA 1219+00

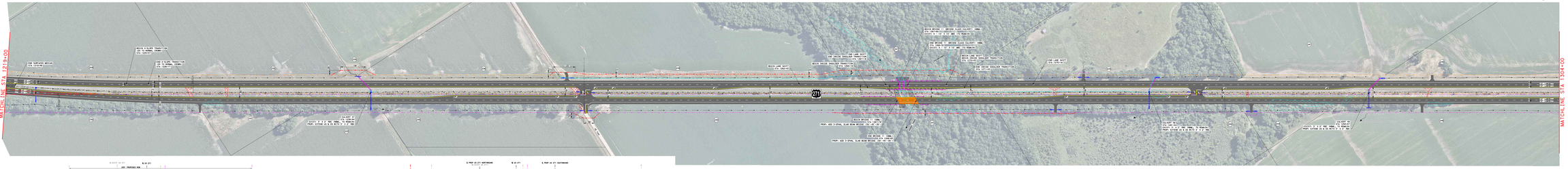

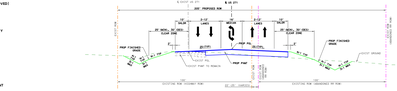

MATCHLINE STA 1304+00

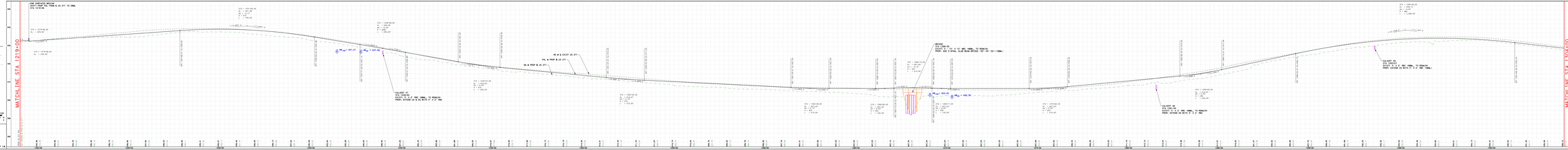

US 271
SH: 0271-00-018, 0320-00-075, 0320-00-076
COUNTY: LAMAR, RED RIVER
LIMITS: 1Mile N JCT W/ SH 34 TO 1Mile N JCT W/ SH 34

UNDER: TXU MOD
PARIS DISTRICT

DESIGN SPEED | FUNCTIONAL CLASS | ADT (25 YR)
70 MPH (RURAL) | PRINCIPAL ARTERIAL | 2032 T = 8,400
55 MPH (URBAN) | | 2042 T = 8,900

PLAN LEGEND
TRAFFIC FLOW DIRECTION
CROSS-CULVERT FLOW DIRECTION
PROPOSED DITCH FLOW DIRECTION
PROPOSED ROW
PROPOSED ROW (BY COUNTY)
EXISTING ROW
EXISTING PAVEMENT TO BE REMOVED
EXISTING TXDOT CONSTRUCTION LICENSE
EXISTING PERMANENT EASEMENT
PARCEL BOUNDARY (APPROXIMATE)
PARCEL ID
PROPOSED RETAINING WALL
PROPOSED METAL BEAM GUARD FENCE
EXISTING CROSS-CULVERT (TO REMAIN)
EXISTING CROSS-CULVERT (TO BE REMOVED)
PROPOSED CROSS-CULVERT
PROPOSED STORM SEWER
PROPOSED SHARED USE PATH
FEMA 100-YR FLOODPLAIN BOUNDARY
WETLANDS
PROPOSED BRIDGE
PROPOSED PAVEMENT
PAVEMENT TO BE REMOVED
POTENTIAL DISPLACEMENT OR STRUCTURE IMPACTS
POTENTIAL STRUCTURE ENCROACHMENT
PROPOSED STONE RIPRAP
PROPOSED CONCRETE RIPRAP
OVERHEAD ELECTRIC
PRELIMINARY SUBJECT TO CHANGE
NOT A BIDDING DOCUMENT
NOT INTENDED FOR CONSTRUCTION, FINANCIAL OR PERMITTING PURPOSES
PROFILE LEGEND
PROPOSED US 271 PROFILE GRADE LINE (PGL)
EXISTING NATURAL GROUND AT PROPOSED US 271 BASELINE (NL)
PROPOSED US 271 PROFILE GRADE LINE (PGL)
EXISTING CULVERTS
PROPOSED CULVERTS
PGAL
1609 TATE
SUITE 100
2101 BRIARPARK, Suite 200
HOUSTON, TEXAS 77043
Phone (713) 932-1444
0 50 100
SCALE: 1" = 100'
SCHEMATIC LAYOUT
US 271
WIDEN FROM 2-LANE TO 4-LANE DIVIDED HIGHWAY
ROLL PLOT 10 OF 14