Texas Department of Transportation

# PARIS DISTRICT

NOEL PARAMANANTHAM, P.E., DISTRICT ENGINEER

## DESIGN SCHEMATIC
## WIDENING US 82
## FANNIN AND LAMAR COUNTIES

FROM FANNIN/LAMAR COUNTY LINE TO LOOP 286
PROJECT LENGTH = 16.01 MILES
CSJ # 0045-08-039 & 0045-09-103

## DESIGN SPEEDS

DESIGN SPEEDS AND FUNCTIONAL CLASSIFICATIONS)

TERRAIN: ROLLING

DIVIDED MULTILANE (RURAL ARTERIAL): BEGIN PROJECT-TO STA 2275+40 - 70 MPH
UNDIVIDED MULTILANE (SUBURBAN ARTERIAL): STA 2275+40 TO STA 2405+54 - 55 MPH
UNDIVIDED MULTILANE (URBAN ARTERIAL) STA 2405+54 TO END PROJECT - 55 MPH

CONNECTING ROADWAYS:
FM 38 (RURAL MAJOR COLLECTOR) - 50 MPH
FM137 (RURAL MAJOR COLLECTOR) - 50 MPH
FM78 (RURAL MAJOR COLLECTOR) - 60 MPH
FM1505 (RURAL MAJOR COLLECTOR) - 60 MPH
CROSS STREET(ALL OTHER ON-LOCAL ROAD) - MEETS OR EXCEEDS

ADT (2020) = 11,200
ADT (2040) = 15,600
ADT (2050) = 17,800

END PROJECT
0045-09-103
STA 2414+86.00

END CSJ: 0045-08-039
STA 2275+40.00 = BEGIN CSJ: 0045-09-103
STA 2275+40.00 = END CSJ: 0045-08-039

BEGIN PROJECT
0045-09-103
STA 2275+40.00

100% DESIGN SCHEMATIC SUBMITTAL

PRELIMINARY
SUBJECT TO CHANGE BASED ON FURTHER DEVELOPMENTS RESULTING FROM PUBLIC INPUT AND TECHNICAL REVIEW

SCHEMATIC PREPARED BY:
BGE, INC.
FOR TXDOT REVIEW ONLY - NOT FOR PERMITTING, BIDDING OR CONSTRUCTION.
Prepared by or under the supervision of:
BRIAN BLAKEMORE DATE
MINE P.E. NUMBER
DAMONE BLUM DATE
MINE P.E. NUMBER
10/4/2024
DATE

HORIZONTAL SCALE
0 250 500
VERTICAL SCALE
0 5 10


BGE, Inc.
2595 Dallas Parkway, Suite 101, Frisco, TX 75034
Tel: 972-464-4800 ◆ www.bgeinc.com
TBPE Registration No. F-1046



Copyright 2024
© 2024 by Texas Department of Transportation; all rights reserved

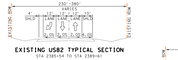

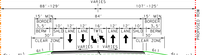




## PLAN LEGEND

- PROPOSED ℄
- PROPOSED ROW
- EXISTING ROW
- TEMPORARY CONSTRUCTION LIMITS
- PARCEL BOUNDARY
- EXISTING DRAINAGE EASEMENT
- PROPOSED DRAINAGE EASEMENT
- EXISTING UTILITY EASEMENT
- EXISTING ROW EASEMENT
- SAWCUT
- EXISTING DRAINAGE CULVERT
- PROPOSED DRAINAGE CULVERT/EXTENSION
- PROPOSED WALL STRUCTURE
- PROPOSED BRIDGE STRUCTURE
- PROPOSED MAINLANE PAVEMENT
- PROPOSED CROSS STREET PAVEMENT
- PROPOSED SHARED USE PATH
- 100-YEAR FLOODPLAIN
- JURISDICTIONAL STREAM (FIELD)
- JURISDICTIONAL STREAM (AERIAL)
- JURISDICTIONAL POND (FIELD)
- JURISDICTIONAL POND (AERIAL)
- JURISDICTIONAL WETLAND (FIELD)
- JURISDICTIONAL WETLAND (AERIAL)
- IMPACT STRUCTURE
- ROADWAY REMOVAL
- RIPRAP
- EXISTING FLASHING BEACON
- PROPOSED FLASHING BEACON
- PROPOSED DIRECTION OF TRAVEL
- PARCEL NUMBER
- HORIZONTAL CURVE ID

## GENERAL NOTES:

1. SURVEY BASED ON AERIAL FLIGHT DATED 11/19/2019 AND SUPPLEMENTED BY RECORD PLANS.
2. SUPERELEVATION AXIS OF ROTATION IS ABOUT THE PROPOSED ℄.
3. OWNERSHIP INFORMATION SHOWN ON SCHEMATIC OBTAINED FROM SURVEY AND LAMAR COUNTY APPRAISAL DISTRICT RECORD DATA.
4. DIMENSIONS ARE TO THE EDGE OF PAVEMENT OR NOMINAL FACE OF RAIL, BARRIER, OR WALL UNLESS NOTED OTHERWISE.
5. EXISTING CULVERT LOCATIONS, SIZE AND ELEVATIONS OBTAINED FROM RECORD DOCUMENTS.
6. SHARED USE PATHS AND SIDEWALKS ARE DIAGRAMMATIC ONLY AND WILL BE DESIGNED DURING PS&E.
7. SIGNAL POLES AND SIGNAL ASSEMBLIES ARE NOT SHOWN AND WILL BE DEVELOPED DURING PS&E.
8. EXISTING PAVEMENT/BRIDGES LOCATED WITHIN LIMITS OF PROPOSED CONSTRUCTION WILL BE REMOVED UNLESS NOTED OTHERWISE.
9. ENVIRONMENTAL FEATURES DELINEATED IN THE FIELD ARE BASED ON A 100' WIDE CORRIDOR. ENTIRE AREA WAS NOT SURVEYED AT TIME OF SURVEY. FEATURES MORE AERIAL SURVEYED AND DENOTED WITH (AERIAL).
10. FOR JURISDICTIONAL DETAILED CLASSIFICATIONS, SEE ENVIRONMENTAL DOCUMENTS.
11. FOR JURISDICTIONAL FEATURES, SEE ENVIRONMENTAL DOCUMENT.
12. ALL DRIVEWAY CORNER RADII ARE 15 FT MINIMUM UNLESS NOTED OTHERWISE.
13. REFER TO ROLL 15 FOR CROSS STREET PROFILES.
14. TYPICAL SECTIONS ARE BASED ON THE USED CL ALIGNMENT.
15. PORTIONS OF PROJECT LIMITS FALLS WITHIN TxDOT BICYCLE TOURISM TRAILS EMAPLE NETWORK

## ROLL INDEX


ROLL 1: US82 MAINLANES 1663+00 TO 1663+00
ROLL 2: US82 MAINLANES 1663+00 TO 1723+00
ROLL 3: US82 MAINLANES 1723+00 TO 1787+00
ROLL 4: US82 MAINLANES 1787+00 TO 1847+00
ROLL 5: US82 MAINLANES 1847+00 TO 1907+00
ROLL 6: US82 MAINLANES 1907+00 TO 1967+00
ROLL 7: US82 MAINLANES 1967+00 TO 2029+00
ROLL 8: US82 MAINLANES 2029+00 TO 2089+00
ROLL 9: US82 MAINLANES 2089+00 TO 2149+00
ROLL 10: US82 MAINLANES 2149+00 TO 2209+00
ROLL 11: US82 MAINLANES 2209+00 TO 2269+00
ROLL 12: US82 MAINLANES 2269+00 TO 2329+00
ROLL 13: US82 MAINLANES 2329+00 TO 2389+00
ROLL 14: US82 MAINLANES 2389+00 TO PROJECT END
ROLL 15: CROSS STREET PROFILES


## UTILITY LEGEND

**ELECTRIC**
- AT&T
- CNOOC
- LAMAR ELECTRIC
- LAMAR ELECTRIC (AERIAL)
- OncorLAMAR
- OncorLAMAR (AERIAL)
- LAMAR ELECTRIC/OncorLAMAR
- LAMAR ELECTRIC (AERIAL)/OncorLAMAR
- OncorLAMAR (AERIAL)
- ONCOR
- ONCOR (AERIAL)
- ONCOR/AT&T
- ONCOR/AT&T (AERIAL)
- ONCOR/LAMAR ELECTRIC
- ONCOR/LAMAR ELECTRIC (AERIAL)
- ONCOR/LAMAR ELECTRIC/AT&T
- ONCOR/LAMAR ELECTRIC/AT&T (AERIAL)
- ONCOR/LAMAR ELECTRIC/AT&T/CNOOC
- ONCOR/LAMAR ELECTRIC/AT&T/CNOOC (AERIAL)

**COMMUNICATIONS**
- AT&T
- AT&T (AERIAL)
- AT&T/ONCOR
- AT&T/ONCOR (AERIAL)
- AT&T/ONCOR/LAMAR
- AT&T/LAMAR
- AT&T/LAMAR (AERIAL)
- AT&T/LAMAR/ONCOR
- AT&T/LAMAR/ONCOR (AERIAL)
- AT&T/LAMAR/ONCOR/CNOOC
- AT&T/LAMAR/ONCOR/CNOOC (AERIAL)
- AT&T/LAMAR/CNOOC
- AT&T/LAMAR/CNOOC (AERIAL)
- AT&T/ONCOR/CNOOC
- AT&T/ONCOR/CNOOC (AERIAL)
- AT&T/CNOOC
- AT&T/CNOOC (AERIAL)
- ONCOR/CNOOC
- ONCOR/CNOOC (AERIAL)
- CNOOC
- CNOOC (AERIAL)
- LAMAR ELECTRIC/CNOOC
- LAMAR ELECTRIC/CNOOC (AERIAL)
- LAMAR ELECTRIC/AT&T/CNOOC
- LAMAR ELECTRIC/AT&T/CNOOC (AERIAL)
- LAMAR ELECTRIC/ONCOR/CNOOC
- LAMAR ELECTRIC/ONCOR/CNOOC (AERIAL)
- LAMAR ELECTRIC/ONCOR/AT&T/CNOOC
- LAMAR ELECTRIC/ONCOR/AT&T/CNOOC (AERIAL)

**WATER**
- BELL CO WCID
- BELL CO WCID (AERIAL)
- BELL CO WCID/LAMAR
- BELL CO WCID/LAMAR (AERIAL)
- BELL CO WCID/LAMAR/AT&T
- BELL CO WCID/LAMAR/AT&T (AERIAL)
- LAMAR COUNTY WATER SUPPLY DISTRICT
- LAMAR COUNTY WATER SUPPLY DISTRICT (AERIAL)
- LAMAR COUNTY WATER SUPPLY DISTRICT/AT&T
- LAMAR COUNTY WATER SUPPLY DISTRICT/AT&T (AERIAL)

**WASTEWATER**
- CITY OF PARIS
- CITY OF PARIS (AERIAL)
- CITY OF PARIS/AT&T
- CITY OF PARIS/AT&T (AERIAL)
- CITY OF PARIS/LAMAR
- CITY OF PARIS/LAMAR (AERIAL)

**GAS**
- ATMOS
- ATMOS (AERIAL)
- ATMOS/AT&T
- ATMOS/AT&T (AERIAL)
- ATMOS/AT&T/LAMAR (AERIAL)
- ATMOS/LAMAR
- ATMOS/LAMAR (AERIAL)
- ATMOS/LAMAR/AT&T
- ATMOS/LAMAR/AT&T (AERIAL)
- TEXAS ENERGY SOLUTIONS
- TEXAS ENERGY SOLUTIONS (AERIAL)

| PARCEL (TRIPARCEL) NO. | OWNER | HOME ADDRESS |
|---|---|---|
| 110584 | 472 | BROWNE DANIEL & KAY | 1326 FM 906 PARIS TX 75460 |
| 110628 | 457 | DOUTTY RICKY L TONI R | 5464 DONAHUE STREET PARIS TX 75460 |
| 110629 | 458 | WITHERSPOON JAMES & TRICIA | 5466 DONAHUE STREET PARIS TX 75460 |
| 110630 | 459 | WITHERSPOON JAMES & TRICIA | 5468 DONAHUE STREET PARIS TX 75460 |
| 110748 | 460 | BRICKYARD BUSINESS PARK LLC | 420 CENTRAL EXPY N STE A PLANO TX 75013 |
| 110800 | 461 | BLACKSTONE MINERALS LIMITED PARTNERSHIP | NONE PARIS TX 75460 |
| 110851 | 462 | ALMANZO ROBERT & ROSA | 1 CR 4000 PARIS TX 75460 |
| 110916 | 463 | ESTRADA KEVIN | 2020 CR 1430 BOGATA TX 75417 |
| 110917 | 464 | MATTHEWS DAVID & ANN JR & | 2024 CR 1430 BOGATA TX 75417 |
| 110918 | 465 | BOUCHARD ANN | 400 NW 6TH PARIS TX 75460 |
| 110948 | 413 | DEWBY DANIELLE | 4468 DONAHUE ST PARIS TX 75460 |
| 110954 | 414 | ONDROVIK JOHNNY DENISE OWNSLY/DR & SUZAN MILLER | 4470 DONAHUE ST PARIS TX 75460 |

| PARCEL (TRIPARCEL) NO. | OWNER | HOME ADDRESS |
|---|---|---|
| 111000 | 466 | MERRITT DANIEL E | 4100 DONAHUE ST PARIS TX 75460 |
| 111020 | 479 | HENRY DENISE | 4488 DONAHUE ST PARIS TX 75460 |
| 111021 | 478 | SMITH JAMES & LORI TWO | 4490 DONAHUE ST PARIS TX 75460 |
| 111022 | 477 | SMITH JAMES & LORI | NONE PARIS TX 75460 |
| 111041 | 468 | WESLEY STEVE CAROL | 30 26TH PARIS TX 75460 |
| 111042 | 469 | BOUCHARD ANN | 400 NW 6TH PARIS TX 75460 |
| 111043 | 470 | BOUCHARD ANN & DEAN | 400 NW 6TH PARIS TX 75460 |
| 111044 | 495 | HENRY DENISE | 4488 DONAHUE ST PARIS TX 75460 |
| 111171 | 471 | JONES DAVID & ANN | 50 26TH ST PARIS TX 75460 |
| 111172 | 472 | JONES DAVID & ANN | 50 26TH ST PARIS TX 75460 |
| 111174 | 503 | KELLEY JOHNNY LUCY | 58 SW 26TH PARIS TX 75460 |
| 111175 | 504 | KELLEY JOHNNY LUCY | 58 SW 26TH PARIS TX 75460 |
| 111176 | 505 | SIMPSON JOHN & MARGARET & FAMILY TRUST | 70 26TH SW PARIS TX 75460 |
| 111184 | 510 | NICHOLSON DEANNA L | 70 26TH SW PARIS TX 75460 |
| 111185 | 511 | HAYES DAVID & CAROLYN | 4 SW 26TH PARIS TX 75460 |
| 111186 | 512 | HAYES DAVID & CAROLYN | 4 SW 26TH PARIS TX 75460 |

| PARCEL (TRIPARCEL) NO. | OWNER | HOME ADDRESS |
|---|---|---|
| 111187 | 513 | BEVERLY DANIEL | 15 SW 26TH PARIS TX 75460 |
| 111188 | 514 | DUNCAN KATHY | 15 26TH SW PARIS TX 75460 |
| 111189 | 515 | WALK FAMILY TRUST & WALK JOHN & TIFFIN | 6913 SH 78 N PARIS TX 75460 |
| 111190 | 516 | BOLTON JAMES | 25 SW 26TH PARIS TX 75460 |
| 111191 | 517 | HALL KAMRYN & HUNDER DOMANIC | 15 SW 26TH ST PARIS TX 75460 |
| 111192 | 518 | BRUMMETT JAMES & DEBRA | 15 SW 26TH ST PARIS TX 75460 |
| 111193 | 519 | BRUMMETT JAMES & DEBRA | 15 SW 26TH ST PARIS TX 75460 |
| 111195 | 521 | CLEVENTER FRANK & BILLIGARD | 50 SW 26TH ST PARIS TX 75460 |
| 111196 | 522 | CLEVENTER FRANK & BILLIGARD | 50 SW 26TH ST PARIS TX 75460 |
| 111197 | 523 | JOHNSON BRENDA | 55 26TH ST PARIS TX 75460 |
| 111198 | 524 | WOLF DONALD L & SUSANA | 12424 FM 906 NEW CROSS TX 75449 |
| 111199 | 525 | WOLF DONALD L & SUSANA | 4414 CR 1430 BOGATA TX 75417 |
| 111200 | 526 | STOVALL BRADLEY W & CHRISTY DUNN | 4416 CR 1430 BOGATA TX 75417 |

| PARCEL (TRIPARCEL) NO. | OWNER | HOME ADDRESS |
|---|---|---|
| 111201 | 527 | BARKER DAVID | 75 26TH ST PARIS TX 75460 |
| 111202 | 528 | GROUND KENDRA & CHARLOTTE | 95 SW 26TH ST PARIS TX 75460 |
| 111203 | 529 | GROUND KENDRA & CHARLOTTE | 95 SW 26TH ST PARIS TX 75460 |
| 111204 | 530 | ALLEN DAVID | 1730 E BELT PARIS TX 75460 |
| 111205 | 531 | ALLEN RICHARDSON MAX W JR | 4300 DONAHUE ST PARIS TX 75460 |
| 111206 | 532 | ALLEN RICHARDSON MAX W JR | 4300 DONAHUE ST PARIS TX 75460 |
| 111207 | 533 | WOLF DONALD L & SUSANA | 4414 CR 1430 BOGATA TX 75417 |
| 111208 | 534 | WOLF DONALD L & SUSANA | 4414 CR 1430 BOGATA TX 75417 |
| 111209 | 535 | WOLF DONALD L & SUSANA | 4414 CR 1430 BOGATA TX 75417 |
| 111210 | 536 | WOLF DONALD L & SUSANA | 4414 CR 1430 BOGATA TX 75417 |
| 111211 | 537 | WOLF DONALD L & SUSANA | 4414 CR 1430 BOGATA TX 75417 |
| 111212 | 538 | WOLF DONALD L & SUSANA | 4414 CR 1430 BOGATA TX 75417 |
| 111213 | 539 | WOLF DONALD L & SUSANA | 4414 CR 1430 BOGATA TX 75417 |
| 111214 | 540 | WOLF DONALD L & SUSANA | 4414 CR 1430 BOGATA TX 75417 |
| 111215 | 541 | WOLF DONALD L & SUSANA | 4414 CR 1430 BOGATA TX 75417 |
| 111216 | 542 | STOVALL BRADLEY W & CHRISTY DUNN | 4416 CR 1430 BOGATA TX 75417 |

| PARCEL (TRIPARCEL) NO. | OWNER | HOME ADDRESS |
|---|---|---|
| 111217 | 543 | STOVALL BRADLEY W & CHRISTY DUNN | 4416 CR 1430 BOGATA TX 75417 |
| 111218 | 544 | STOVALL BRADLEY W & CHRISTY DUNN | 4416 CR 1430 BOGATA TX 75417 |
| 111219 | 545 | STOVALL BRADLEY W & CHRISTY DUNN | 4416 CR 1430 BOGATA TX 75417 |
| 111220 | 546 | STOVALL BRADLEY W & CHRISTY DUNN | 4416 CR 1430 BOGATA TX 75417 |
| 111221 | 547 | STOVALL BRADLEY W & CHRISTY DUNN | 4416 CR 1430 BOGATA TX 75417 |
| 111222 | 548 | STOVALL BRADLEY W & CHRISTY DUNN | 4416 CR 1430 BOGATA TX 75417 |
| 111223 | 549 | STOVALL BRADLEY W & CHRISTY DUNN | 4416 CR 1430 BOGATA TX 75417 |
| 111224 | 550 | STOVALL BRADLEY W & CHRISTY DUNN | 4416 CR 1430 BOGATA TX 75417 |
| 111225 | 551 | STOVALL BRADLEY W & CHRISTY DUNN | 4416 CR 1430 BOGATA TX 75417 |
| 111226 | 552 | STOVALL BRADLEY W & CHRISTY DUNN | 4416 CR 1430 BOGATA TX 75417 |
| 111227 | 553 | STOVALL BRADLEY W & CHRISTY DUNN | 4416 CR 1430 BOGATA TX 75417 |
| 111228 | 554 | STOVALL BRADLEY W & CHRISTY DUNN | 4416 CR 1430 BOGATA TX 75417 |
| 111229 | 555 | STOVALL BRADLEY W & CHRISTY DUNN | 4416 CR 1430 BOGATA TX 75417 |
| 111230 | 556 | STOVALL BRADLEY W & CHRISTY DUNN | 4416 CR 1430 BOGATA TX 75417 |
| 111231 | 557 | STOVALL BRADLEY W & CHRISTY DUNN | 4416 CR 1430 BOGATA TX 75417 |
| 111232 | 558 | STOVALL BRADLEY W & CHRISTY DUNN | 4416 CR 1430 BOGATA TX 75417 |
| 111233 | 559 | STOVALL BRADLEY W & CHRISTY DUNN | 4416 CR 1430 BOGATA TX 75417 |
| 111234 | 560 | STOVALL BRADLEY W & CHRISTY DUNN | 4416 CR 1430 BOGATA TX 75417 |
| 111235 | 561 | STOVALL BRADLEY W & CHRISTY DUNN | 4416 CR 1430 BOGATA TX 75417 |
| 111236 | 562 | STOVALL BRADLEY W & CHRISTY DUNN | 4416 CR 1430 BOGATA TX 75417 |
| 111237 | 563 | STOVALL BRADLEY W & CHRISTY DUNN | 4416 CR 1430 BOGATA TX 75417 |
| 111238 | 564 | STOVALL BRADLEY W & CHRISTY DUNN | 4416 CR 1430 BOGATA TX 75417 |
| 111239 | 565 | STOVALL BRADLEY W & CHRISTY DUNN | 4416 CR 1430 BOGATA TX 75417 |
| 111240 | 566 | STOVALL BRADLEY W & CHRISTY DUNN | 4416 CR 1430 BOGATA TX 75417 |
| 111241 | 567 | STOVALL BRADLEY W & CHRISTY DUNN | 4416 CR 1430 BOGATA TX 75417 |
| 111242 | 568 | STOVALL BRADLEY W & CHRISTY DUNN | 4416 CR 1430 BOGATA TX 75417 |
| 111243 | 569 | STOVALL BRADLEY W & CHRISTY DUNN | 4416 CR 1430 BOGATA TX 75417 |
| 111244 | 570 | STOVALL BRADLEY W & CHRISTY DUNN | 4416 CR 1430 BOGATA TX 75417 |
| 111245 | 571 | STOVALL BRADLEY W & CHRISTY DUNN | 4416 CR 1430 BOGATA TX 75417 |
| 111246 | 572 | STOVALL BRADLEY W & CHRISTY DUNN | 4416 CR 1430 BOGATA TX 75417 |
| 111247 | 573 | STOVALL BRADLEY W & CHRISTY DUNN | 4416 CR 1430 BOGATA TX 75417 |
| 111248 | 574 | STOVALL BRADLEY W & CHRISTY DUNN | 4416 CR 1430 BOGATA TX 75417 |
| 111249 | 575 | STOVALL BRADLEY W & CHRISTY DUNN | 4416 CR 1430 BOGATA TX 75417 |
| 111250 | 576 | STOVALL BRADLEY W & CHRISTY DUNN | 4416 CR 1430 BOGATA TX 75417 |
| 111251 | 577 | STOVALL BRADLEY W & CHRISTY DUNN | 4416 CR 1430 BOGATA TX 75417 |
| 111252 | 578 | STOVALL BRADLEY W & CHRISTY DUNN | 4416 CR 1430 BOGATA TX 75417 |
| 111253 | 579 | STOVALL BRADLEY W & CHRISTY DUNN | 4416 CR 1430 BOGATA TX 75417 |
| 111254 | 580 | STOVALL BRADLEY W & CHRISTY DUNN | 4416 CR 1430 BOGATA TX 75417 |
| 111255 | 581 | STOVALL BRADLEY W & CHRISTY DUNN | 4416 CR 1430 BOGATA TX 75417 |
| 111256 | 582 | STOVALL BRADLEY W & CHRISTY DUNN | 4416 CR 1430 BOGATA TX 75417 |
| 111257 | 583 | STOVALL BRADLEY W & CHRISTY DUNN | 4416 CR 1430 BOGATA TX 75417 |
| 111258 | 584 | STOVALL BRADLEY W & CHRISTY DUNN | 4416 CR 1430 BOGATA TX 75417 |
| 111259 | 585 | STOVALL BRADLEY W & CHRISTY DUNN | 4416 CR 1430 BOGATA TX 75417 |
| 111260 | 586 | STOVALL BRADLEY W & CHRISTY DUNN | 4416 CR 1430 BOGATA TX 75417 |
| 111261 | 587 | STOVALL BRADLEY W & CHRISTY DUNN | 4416 CR 1430 BOGATA TX 75417 |
| 111262 | 588 | STOVALL BRADLEY W & CHRISTY DUNN | 4416 CR 1430 BOGATA TX 75417 |
| 111263 | 589 | STOVALL BRADLEY W & CHRISTY DUNN | 4416 CR 1430 BOGATA TX 75417 |
| 111264 | 590 | STOVALL BRADLEY W & CHRISTY DUNN | 4416 CR 1430 BOGATA TX 75417 |

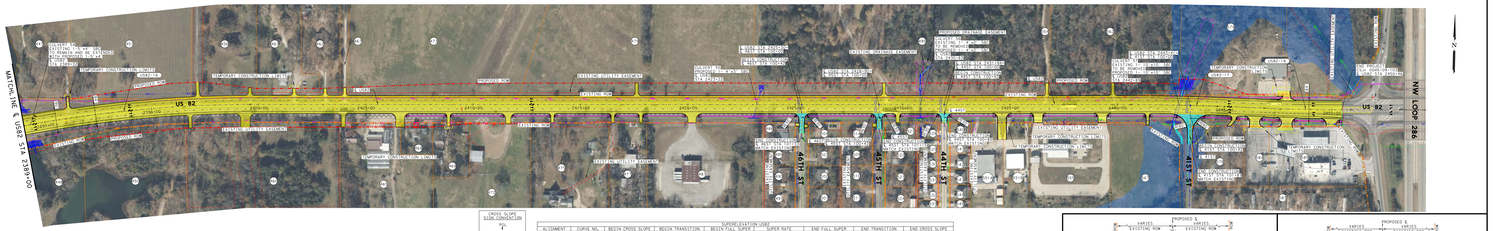
US 82
NW LOOP 286
MATCHLINE ℄ US82 STA 2389+00
EXISTING ROW
PROPOSED ROW
EXISTING CONTROLLED ACCESS
PROPOSED CONTROLLED ACCESS
EXISTING DRAINAGE EASEMENT
PROPOSED DRAINAGE EASEMENT
EXISTING UTILITY EASEMENT
EXISTING ROW EASEMENT
PROPOSED BRIDGE STRUCTURE
PROPOSED WALL STRUCTURE
PROPOSED SHARED USE PATH
100-YEAR FLOODPLAIN
JURISDICTIONAL STREAM (FIELD)
JURISDICTIONAL STREAM (AERIAL)
JURISDICTIONAL POND (FIELD)
JURISDICTIONAL POND (AERIAL)
JURISDICTIONAL WETLAND (FIELD)
JURISDICTIONAL WETLAND (AERIAL)
IMPACT STRUCTURE
ROADWAY REMOVAL
RIPRAP
EXISTING FLASHING BEACON
PROPOSED FLASHING BEACON
PARCEL NUMBER
HORIZONTAL CURVE ID
4th ST
5th ST
6th ST
7th ST
8th ST
9th ST
10th ST
11th ST
12th ST
13th ST
14th ST
15th ST
16th ST
17th ST
18th ST
19th ST
20th ST
21st ST
22nd ST
23rd ST
24th ST
25th ST
26th ST
27th ST
28th ST
29th ST
30th ST
31st ST
32nd ST
33rd ST
34th ST
35th ST
36th ST
37th ST
38th ST
39th ST
40th ST
41st ST
42nd ST
43rd ST
44th ST
45th ST
46th ST
47th ST
48th ST
49th ST
50th ST
51st ST
52nd ST
53rd ST
54th ST
55th ST
56th ST
57th ST
58th ST
59th ST
60th ST
61st ST
62nd ST
63rd ST
64th ST
65th ST
66th ST
67th ST
68th ST
69th ST
70th ST
71st ST
72nd ST
73rd ST
74th ST
75th ST
76th ST
77th ST
78th ST
79th ST
80th ST
81st ST
82nd ST
83rd ST
84th ST
85th ST
86th ST
87th ST
88th ST
89th ST
90th ST
91st ST
92nd ST
93rd ST
94th ST
95th ST
96th ST
97th ST
98th ST
99th ST
100th ST
101st ST
102nd ST
103rd ST
104th ST
105th ST
106th ST
107th ST
108th ST
109th ST
110th ST
111th ST
112th ST
113th ST
114th ST
115th ST
116th ST
117th ST
118th ST
119th ST
120th ST
121st ST
122nd ST
123rd ST
124th ST
125th ST
126th ST
127th ST
128th ST
129th ST
130th ST
131st ST
132nd ST
133rd ST
134th ST
135th ST
136th ST
137th ST
138th ST
139th ST
140th ST
141st ST
142nd ST
143rd ST
144th ST
145th ST
146th ST
147th ST
148th ST
149th ST
150th ST
151st ST
152nd ST
153rd ST
154th ST
155th ST
156th ST
157th ST
158th ST
159th ST
160th ST
161st ST
162nd ST
163rd ST
164th ST
165th ST
166th ST
167th ST
168th ST
169th ST
170th ST
171st ST
172nd ST
173rd ST
174th ST
175th ST
176th ST
177th ST
178th ST
179th ST
180th ST
181st ST
182nd ST
183rd ST
184th ST
185th ST
186th ST
187th ST
188th ST
189th ST
190th ST
191st ST
192nd ST
193rd ST
194th ST
195th ST
196th ST
197th ST
198th ST
199th ST
200th ST
201st ST
202nd ST
203rd ST
204th ST
205th ST
206th ST
207th ST
208th ST
209th ST
210th ST
211th ST
212th ST
213th ST
214th ST
215th ST
216th ST
217th ST
218th ST
219th ST
220th ST
221st ST
222nd ST
223rd ST
224th ST
225th ST
226th ST
227th ST
228th ST
229th ST
230th ST
231st ST
232nd ST
233rd ST
234th ST
235th ST
236th ST
237th ST
238th ST
239th ST
240th ST
241st ST
242nd ST
243rd ST
244th ST
245th ST
246th ST
247th ST
248th ST
249th ST
250th ST
251st ST
252nd ST
253rd ST
254th ST
255th ST
256th ST
257th ST
258th ST
259th ST
260th ST
261st ST
262nd ST
263rd ST
264th ST
265th ST
266th ST
267th ST
268th ST
269th ST
270th ST
271st ST
272nd ST
273rd ST
274th ST
275th ST
276th ST
277th ST
278th ST
279th ST
280th ST
281st ST
282nd ST
283rd ST
284th ST
285th ST
286th ST
287th ST
288th ST
289th ST
290th ST
291st ST
292nd ST
293rd ST
294th ST
295th ST
296th ST
297th ST
298th ST
299th ST
300th ST
301st ST
302nd ST
303rd ST
304th ST
305th ST
306th ST
307th ST
308th ST
309th ST
310th ST
311th ST
312th ST
313th ST
314th ST
315th ST
316th ST
317th ST
318th ST
319th ST
320th ST
321st ST
322nd ST
323rd ST
324th ST
325th ST
326th ST
327th ST
328th ST
329th ST
330th ST
331st ST
332nd ST
333rd ST
334th ST
335th ST
336th ST
337th ST
338th ST
339th ST
340th ST
341st ST
342nd ST
343rd ST
344th ST
345th ST
346th ST
347th ST
348th ST
349th ST
350th ST
351st ST
352nd ST
353rd ST
354th ST
355th ST
356th ST
357th ST
358th ST
359th ST
360th ST
361st ST
362nd ST
363rd ST
364th ST
365th ST
366th ST
367th ST
368th ST
369th ST
370th ST
371st ST
372nd ST
373rd ST
374th ST
375th ST
376th ST
377th ST
378th ST
379th ST
380th ST
381st ST
382nd ST
383rd ST
384th ST
385th ST
386th ST
387th ST
388th ST
389th ST
390th ST
391st ST
392nd ST
393rd ST
394th ST
395th ST
396th ST
397th ST
398th ST
399th ST
400th ST
401st ST
402nd ST
403rd ST
404th ST
405th ST
406th ST
407th ST
408th ST
409th ST
410th ST
411th ST
412th ST
413th ST
414th ST
415th ST
416th ST
417th ST
418th ST
419th ST
420th ST
421st ST
422nd ST
423rd ST
424th ST
425th ST
426th ST
427th ST
428th ST
429th ST
430th ST
431st ST
432nd ST
433rd ST
434th ST
435th ST
436th ST
437th ST
438th ST
439th ST
440th ST
441st ST
442nd ST
443rd ST
444th ST
445th ST
446th ST
447th ST
448th ST
449th ST
450th ST
451st ST
452nd ST
453rd ST
454th ST
455th ST
456th ST
457th ST
458th ST
459th ST
460th ST
461st ST
462nd ST
463rd ST
464th ST
465th ST
466th ST
467th ST
468th ST
469th ST
470th ST
471st ST
472nd ST
473rd ST
474th ST
475th ST
476th ST
477th ST
478th ST
479th ST
480th ST
481st ST
482nd ST
483rd ST
484th ST
485th ST
486th ST
487th ST
488th ST
489th ST
490th ST
491st ST
492nd ST
493rd ST
494th ST
495th ST
496th ST
497th ST
498th ST
499th ST
500th ST
501st ST
502nd ST
503rd ST
504th ST
505th ST
506th ST
507th ST
508th ST
509th ST
510th ST
511th ST
512th ST
513th ST
514th ST
515th ST
516th ST
517th ST
518th ST
519th ST
520th ST
521st ST
522nd ST
523rd ST
524th ST
525th ST
526th ST
527th ST
528th ST
529th ST
530th ST
531st ST
532nd ST
533rd ST
534th ST
535th ST
536th ST
537th ST
538th ST
539th ST
540th ST
541st ST
542nd ST
543rd ST
544th ST
545th ST
546th ST
547th ST
548th ST
549th ST
550th ST
551st ST
552nd ST
553rd ST
554th ST
555th ST
556th ST
557th ST
558th ST
559th ST
560th ST
561st ST
562nd ST
563rd ST
564th ST
565th ST
566th ST
567th ST
568th ST
569th ST
570th ST
571st ST
572nd ST
573rd ST
574th ST
575th ST
576th ST
577th ST
578th ST
579th ST
580th ST
581st ST
582nd ST
583rd ST
584th ST
585th ST
586th ST
587th ST
588th ST
589th ST
590th ST
591st ST
592nd ST
593rd ST
594th ST
595th ST
596th ST
597th ST
598th ST
599th ST
600th ST
601st ST
602nd ST
603rd ST
604th ST
605th ST
606th ST
607th ST
608th ST
609th ST
610th ST
611th ST
612th ST
613th ST
614th ST
615th ST
616th ST
617th ST
618th ST
619th ST
620th ST
621st ST
622nd ST
623rd ST
624th ST
625th ST
626th ST
627th ST
628th ST
629th ST
630th ST
631st ST
632nd ST
633rd ST
634th ST
635th ST
636th ST
637th ST
638th ST
639th ST
640th ST
641st ST
642nd ST
643rd ST
644th ST
645th ST
646th ST
647th ST
648th ST
649th ST
650th ST
651st ST
652nd ST
653rd ST
654th ST
655th ST
656th ST
657th ST
658th ST
659th ST
660th ST
661st ST
662nd ST
663rd ST
664th ST
665th ST
666th ST
667th ST
668th ST
669th ST
670th ST
671st ST
672nd ST
673rd ST
674th ST
675th ST
676th ST
677th ST
678th ST
679th ST
680th ST
681st ST
682nd ST
683rd ST
684th ST
685th ST
686th ST
687th ST
688th ST
689th ST
690th ST
691st ST
692nd ST
693rd ST
694th ST
695th ST
696