# US 82 CONCEPTUAL ALTERNATIVES
## SHEET 5 OF 5

CSJ: 0045-08-039/0045-09-103
LAMAR COUNTY
US 82
FUNCTIONAL CLASSIFICATION: PRINCIPAL ARTERIAL RURAL

FROM: FANNIN COUNTY LINE
TO: LOOP 286 IN PARIS, TX
LENGTH: 15.46 MI
SCALE: 1" = 100'

TRAFFIC DATA:
ADT (2020) 11,200
ADT (2040) 15,600
ADT (2050) 17,800

DESIGN SPEED:
US 82 = 70 MPH
FM 38 N. = 65 MPH
FM 38 S. = 55 MPH
FM 137 = 55 MPH
FM 1510 = 55 MPH
COUNTY ROADS / LOCAL ROADS = *MOIEC

*MOIEC = MEETS OR IMPROVES EXSTING CONDITIONS

DATE SUBMITTED :

DATE APPROVED :

| REVISIONS | | |
|---|---|---|
| NO. | DATE | DESCRIPTION |
| | | |
| | | |
| | | |
| | | |
| | | |
| | | |
| | | |
| | | |

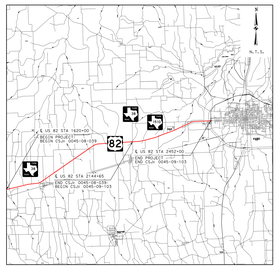


PROJECT LOCATION MAP

**PRELIMINARY**
SUBJECT TO CHANGE

| DRIVEWAYS/INTERSECTIONS | CURB RADIUS |
|---|---|
| RESIDENTIAL DRIVEWAY | 15' |
| COMMERCIAL DRIVEWAY | 35' |
| COUNTY ROAD INTERSECTIONS | *MOIEC |
| FM 38 | 80' |
| FM 137 | 80' |
| FM 1510 | 80' |
| FM 38 N. | 80' |
| FM 38 S. | 80' |
| FM 1510 | 80' |

*MOIEC = MEETS OR IMPROVES EXISTING CONDITIONS

## PLAN LEGEND

| | | | |
|---|---|---|---|
| EXISTING ROW | EXISTING TRAFFIC FLOW | TELEPHONE LINE |
| PROPOSED ROW | PROPOSED TRAFFIC FLOW | FIBER OPTIC CABLE |
| EXISTING CENTERLINE | EXISTING ROADWAY | OVERHEAD ELECTRICITY |
| PROPOSED CENTERLINE | EXISTING TO REMAIN | WATERLINE |
| PROPERTY LINE | HISTORICAL MARKER | WASTE WATER |
| EXISTING EASEMENT | CULVERT FLOW ARROW | GAS LINE |

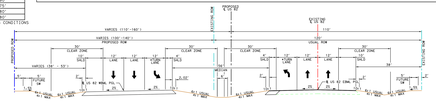


PROPOSED TYPICAL SECTION W/ DEPRESSED MEDIAN

US 82
0+00.00 STA 1820+00.00 TO STA 1830+00.00
0+00.00 STA 1830+00.00 TO STA 1840+00.00
0+00.00 STA 1840+00.00 TO STA 1850+00.00
0+00.00 STA 1850+00.00 TO STA 1860+00.00

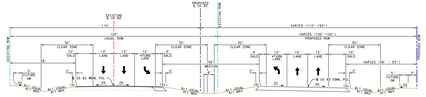


PROPOSED TYPICAL SECTION W/ DEPRESSED MEDIAN

US 82
0+00.00 STA 1860+00.00 TO STA 1870+00.00
0+00.00 STA 1870+00.00 TO STA 1880+00.00
0+00.00 STA 1880+00.00 TO STA 1890+00.00
0+00.00 STA 1890+00.00 TO STA 1900+00.00

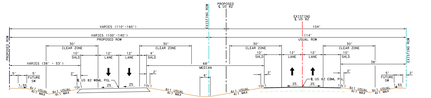


PROPOSED TYPICAL SECTION W/ DEPRESSED MEDIAN

US 82
0+00.00 STA 1900+00.00 TO STA 1910+00.00
0+00.00 STA 1910+00.00 TO STA 1920+00.00
0+00.00 STA 1920+00.00 TO STA 1930+00.00
0+00.00 STA 1930+00.00 TO STA 1940+00.00

PROPOSED TYPICAL SECTION W/ FLUSH MEDIAN

US 82
0+00.00 STA 1950+00.00 TO STA 2000+00.00

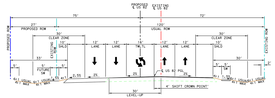


PROPOSED TYPICAL SECTION W/ FLUSH MEDIAN

US 82
0+00.00 STA 2400+00.00 TO STA 2450+00.00

© 2021 by Texas Department of Transportation all rights reserved

PRELIMINARY
JMT
JAMES N. JAMES
TX REG. NO. 108601 — 4-26-2021

JMT
TBPE FIRM REG. NO. F-16341

**PRELIMINARY**
SUBJECT TO CHANGE

HORZ 1" = 100'
VERT 1" = 100'
SCALE IN FEET
MATCH LINE & US 82 STA 2420+00
END PROJECT
CSJ: 0045-09-103
US 82 STA 2452+00
Loop 286
US 82
HARRIS
LAMAR
PROPOSED ROW
EXISTING ROW
CLEAR ZONE
LANE
SHOULDER
CLEAR ZONE
PARIS MUNICIPAL AIRPORT
PARIS JUNIOR COLLEGE
PARIS HIGH SCHOOL
PARIS MIDDLE SCHOOL
PARIS ISD