"I" RD PROJECT (ROLL 3 OF 3)

VICINITY MAP SCALE: 1" = 5000'

DESIGN DATA

"I" RD. PROJECT

NET LENGTH OF PROJECT:

CSJ: 0921-02-363, ETC.
"I" RD. : 4.53 MILES

LIMITS:
FROM: RANCHO BLANCO RD
TO: MILITARY HWY (US 281)

FUNCTIONAL CLASSIFICATION: MAJOR COLLECTOR

ADT (2019) - 8,446
(2039) - 11,824

DESIGN SPEED: 50 MPH (I RD)
e MAX = 6%
15 MPH (SHARED USE PATH (SUP))

DESIGN CRITERIA I RD-TxDOT ROADWAY DESIGN MANUAL CHAPTER 3, SECTION 3 SUBURBAN ROADWAY
DESIGN CRITERIA SUP-AASHTO BICYCLE DESIGN GUIDE AND TXDOT RDWY DESIGN MANUAL

SCALE:
HOR. = 1"=100'
VER. = 1"=10'

GDJ Engineering FIRM No. - 20067

Civil Engineering Services - Planning and Development - Transportation - Environmental - Water Resources - Construction Management - Geotechnical
2805 Fountain Blvd. Suite A
Edinburg, Texas 78539
Office: (956) 603-2025

CITY OF PHARR

NOTES:
50% SCHEMATIC SUBMITTAL 11/25/20
PUBLIC MEETING: SCHEMATIC 9/9/21.

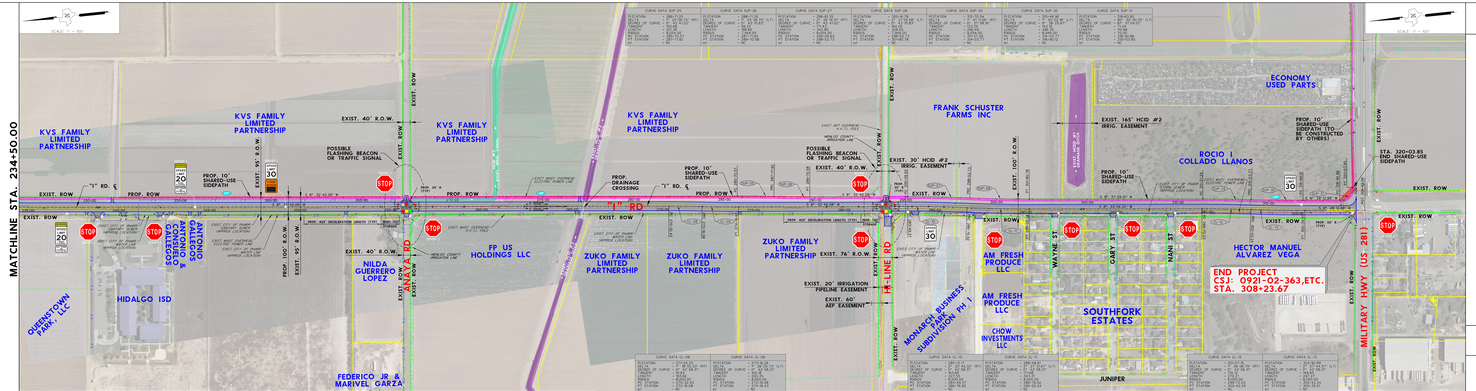



EXISTING TYPICAL SECTION ("I" RD.)

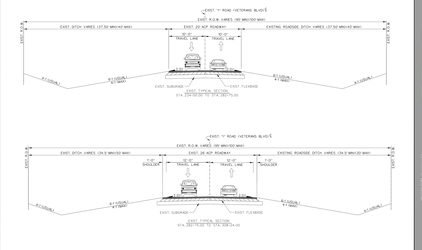

PROPOSED TYPICAL SECTION ("I" RD.)

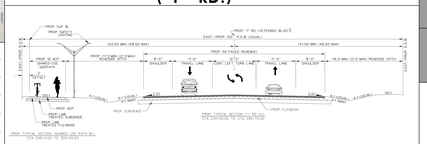

PLAN LEGEND

- EXISTING RIGHT OF WAY
- PROPERTY LINES
- PROPOSED EDGE OF PAVEMENT
- PROPOSED CURB & GUTTER
- PROPOSED SIDEWALK
- PROPOSED ROADWAY
- EXISTING DRAINAGE ROW/EASEMENT
- FUTURE IBTC ROW
- PROP. SHARED-USED SIDEPATH
- PROP. BRIDGE
- EXIST. DRAINAGE STRUCTURE/CHANNEL CROSSING
- PROP. DRAINAGE STRUCTURE/CHANNEL
- EXIST. IRRIGATION STRUCTURE
- PROP. IRRIGATION STRUCTURE
- CL-XX CURVE DATA ID
- PROPOSED TRAFFIC FLOW
- EXISTING TRAFFIC FLOW
- DRAINAGE FLOW
- # PICTURE DIRECTION & ID
- XX PARCEL COUNTS ID
- PROPERTY OWNER INFO

UTILITIES LEGEND

- EXIST. OVERHEAD POWER LINE
- EXIST. GAS LINE
- EXIST. STORM SEWER LINE
- EXIST. SANITARY SEWER LINE
- EXIST. IRRIGATION LINE

PRELIMINARY SUBJECT TO REVISION 9/2/2021

THIS DOCUMENT IS FOR INTERIM REVIEW AND NOT INTENDED FOR CONSTRUCTION, BIDDING, OR PERMIT PURPOSES.

CHRISTOPHER R RODRIGUEZ P.E. 70760

9/2/2021
DATE

VICINITY MAP SCALE: 1" = 5000'

DESIGN DATA

"I" RD. PROJECT

NET LENGTH OF PROJECT:

CSJ: 0921-02-363, ETC.
"I" RD. : 4.53 MILES

LIMITS:
FROM: RANCHO BLANCO RD
TO: MILITARY HWY (US 281)

FUNCTIONAL CLASSIFICATION: MAJOR COLLECTOR

ADT (2019) - 8,446
(2039) - 11,824

DESIGN SPEED: 50 MPH (I RD)
e MAX = 6%
15 MPH (SHARED USE PATH (SUP))

DESIGN CRITERIA I RD-TxDOT ROADWAY DESIGN MANUAL CHAPTER 3, SECTION 3 SUBURBAN ROADWAY
DESIGN CRITERIA SUP-AASHTO BICYCLE DESIGN GUIDE AND TXDOT RDWY DESIGN MANUAL

SCALE:
HOR. = 1"=100'
VER. = 1"=10'

GDJ Engineering FIRM No. - 20067

Civil Engineering Services - Planning and Development - Transportation - Environmental - Water Resources - Construction Management - Geotechnical
2805 Fountain Blvd. Suite A
Edinburg, Texas 78539
Office: (956) 603-2025

CITY OF PHARR

NOTES:
50% SCHEMATIC SUBMITTAL 11/25/20
PUBLIC MEETING: SCHEMATIC 9/9/21.