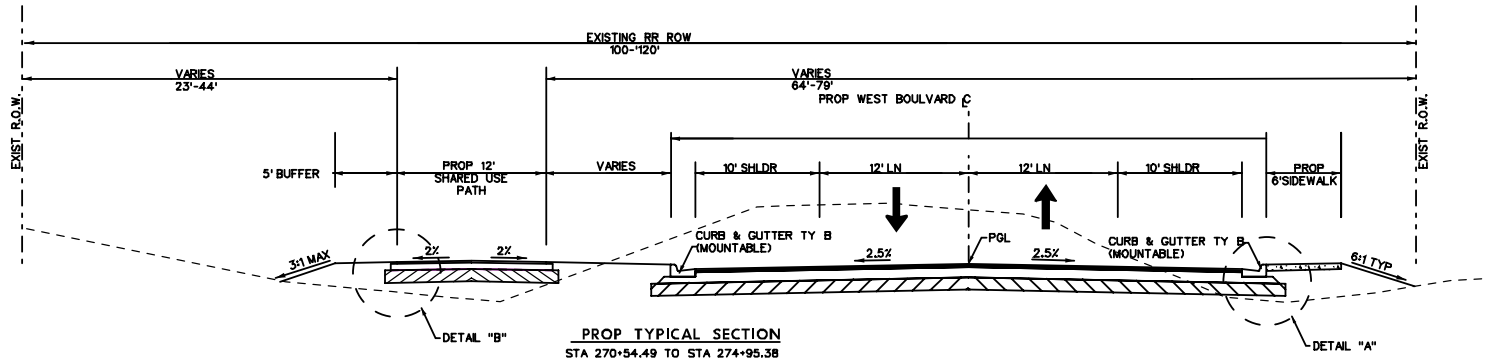


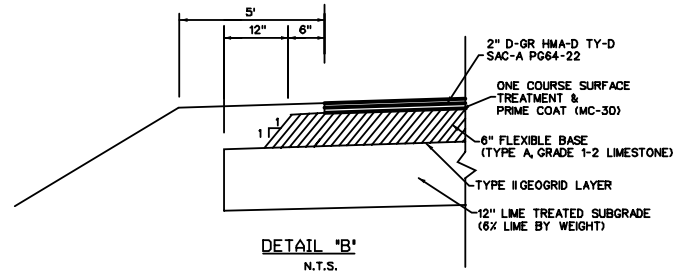
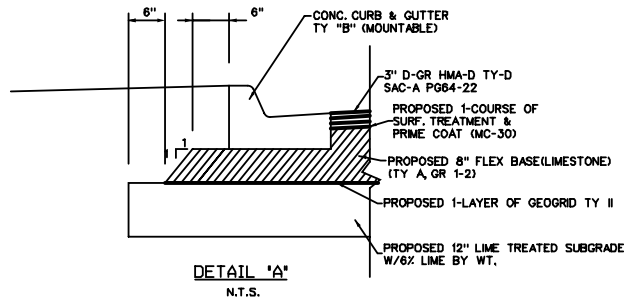
TRANSITIONS!  
SEE PAVEMENT MARKING LAYOUT SHEET  
FOR STRIPING TRANSITIONS AND INTERSECTIONS

**PROP TYPICAL SECTION**

STA 182+20.05 TO STA 240+88.40  
STA 241+75.50 TO STA 270+54.49  
STA 274+95.38 TO STA 280+90.85



**PROP TYPICAL SECTION**  
STA 270+54.49 TO STA 274+95.38



**GENERAL NOTES**  
WHERE REQUIRED BY FIXTURES OR UNUSUAL CONDITIONS, THE GOVERNING SLOPES MAY BE VARIED WHEN SPECIFICALLY DIRECTED BY THE ENGINEER.

PGL - DENOTES PROFILE GRADE LINE  
WHERE POSSIBLE UNLESS OTHERWISE DIRECTED BY THE ENGINEER, PERMISSIBLE CONSTRUCTION JOINTS SHALL FALL ON STRIPING LINES AS SHOWN ON STRIPING DETAILS, UNLESS OTHERWISE DIRECTED.

THE % LIME SHOWN ON TYPICAL SECTIONS FOR ITEM 247 "FLEX BASE" IS SEPARATE FROM LIME WHICH MAY BE REQUIRED TO MEET P.I. AND TRIAXIAL REQUIREMENTS ADDED AT CONTRACTOR'S EXPENSE.

APPLY ASPHALT OIL (MC-30) ONCE COMPACTION IS APPROVED BY THE ENGINEER.

APPLY TACK COAT PRIOR TO LAYING ACP COURSE  
114 %/SY OF ACP IS EQUIVALENT TO 1 INCH IN DEPTH OF ACP.

**PRELIMINARY**  
SUBJECT TO REVISION  
This document is released for the purpose of interim review only under the authority of  
GUILLEMO A. ARRATIA  
P.E. 04001 on 6/11/2025  
It is not to be used for bidding, construction, or permit purposes.

**WEST BOULEVARD**

**PROPOSED TYPICAL SECTION**

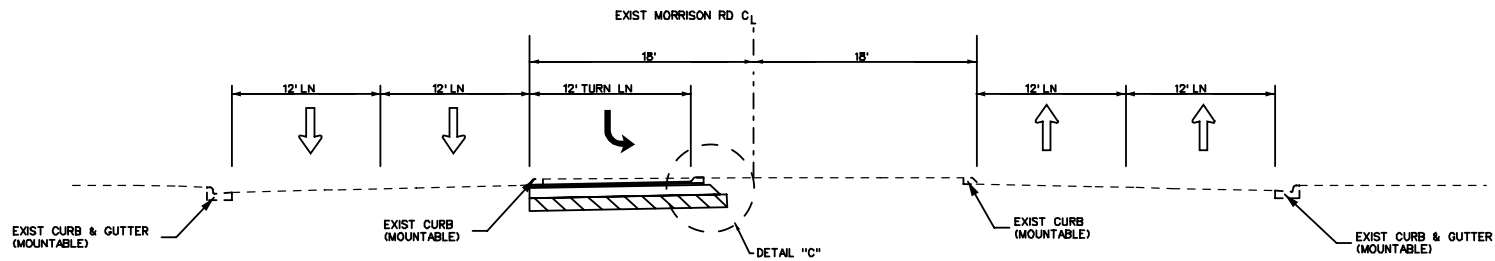
SCALE 1" = 10'

SHEET 1 OF

© 2022 Texas Department of Transportation

**RRP**  
RURAL ROUTE PROGRAM  
STATE BOARD OF PROFESSIONAL ENGINEERS #1-AUG

DRAWING PREPARED BY: SLS			
DES. NO.	PERSONAL AND PROJECT NO.	SHEET NO.	
5			
CITY	STATE	DIST.	COUNTY
BROWNSVILLE	TEXAS	PHARR	CAMERON
DIST.	CONG. DIST.	SECT.	SECTION NO.
			WEST BOULEVARD

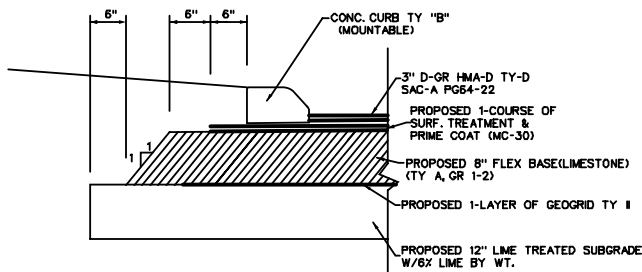


**PROP MORRISON RD TYPICAL SECTION**

STA 270+54.49 TO STA 274+95.38

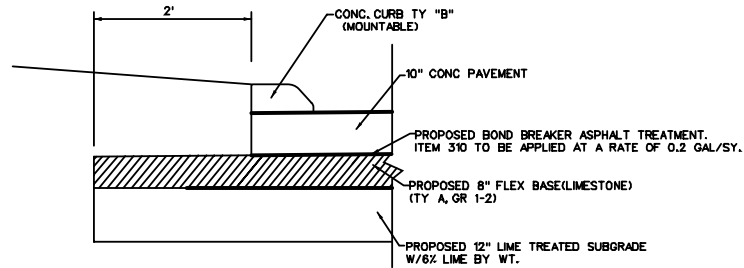
STA. 204+15.00 TO STA 205+14.00-TRANSITION FROM 0.00' TO 13.00' ACP PAVEMENT  
 STA. 205+14.00 TO STA 206+92.44-13.00' ACP PAVEMENT  
 STA. 206+92.14 TO STA 207+33.93-13.00' CRCP PAVEMENT

STA. 208+68.00 TO STA 209+89.86-13.00' CRCP PAVEMENT  
 STA. 209+89.86 TO STA 210+83.20-13.00' ACP PAVEMENT  
 STA. 210+83.20 TO STA 211+83.20-TRANSITION FROM 13.00' TO 0.00' ACP PAVEMENT



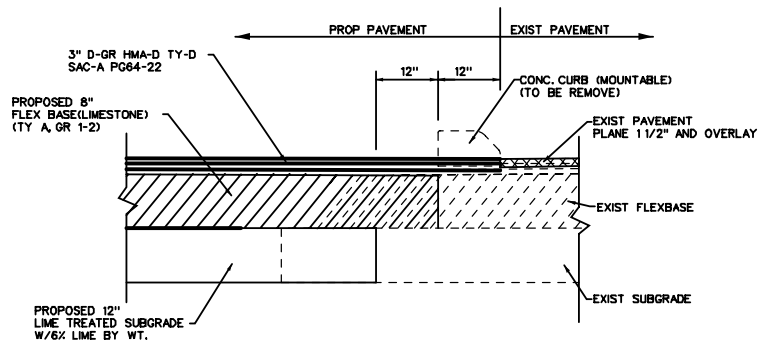
**DETAIL "C" W/ACP**

N.T.S.



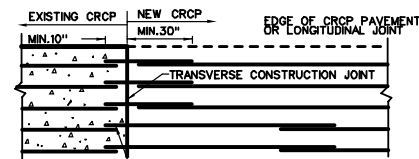
**DETAIL "C" W/CRCP**

N.T.S.



**PROP PAVEMENT CONNECTION DETAIL**

N.T.S.



DRILL AND GROUT WITH TYPE III, CLASS C EPOXY. DEMONSTRATE THAT THE BOND STRENGTH OF THE EPOXY-GROUTED LONGITUDINAL BARS MEETS THE REQUIREMENTS OF PULL-OUT TEST SPECIFIED IN ITEM 361, NON PAY, TO BE SUBSIDIARY TO ITEM 360.

**DRILL AND EPOXY DETAIL**

N.T.S.

**PRELIMINARY**  
 SUBJECT TO REVISION  
 This document is released for the purpose of interim review only under the authority of  
 GUILLERMO A. ARRATIA  
 P.E. 04001 on 6/11/2025  
 It is not to be used for bidding, construction, or permit purposes.

**WEST BOULEVARD**

**PROPOSED MORRISON RD TYPICAL SECTION**

SHEET 1 OF



DRAWING PREPARED BY: SLM			
FILE NO.	PERSONAL AND PROJECT NO.	SHEET NO.	
5			
CITY	STATE	DIST.	COUNTY
BROWNSVILLE	TEXAS	PHARR	CAMERON
DIST.	CONF.	SECT.	HIGHWAY NO.
			WEST BOULEVARD