

LOOP 1604

FROM: US 281 TO FM 1303

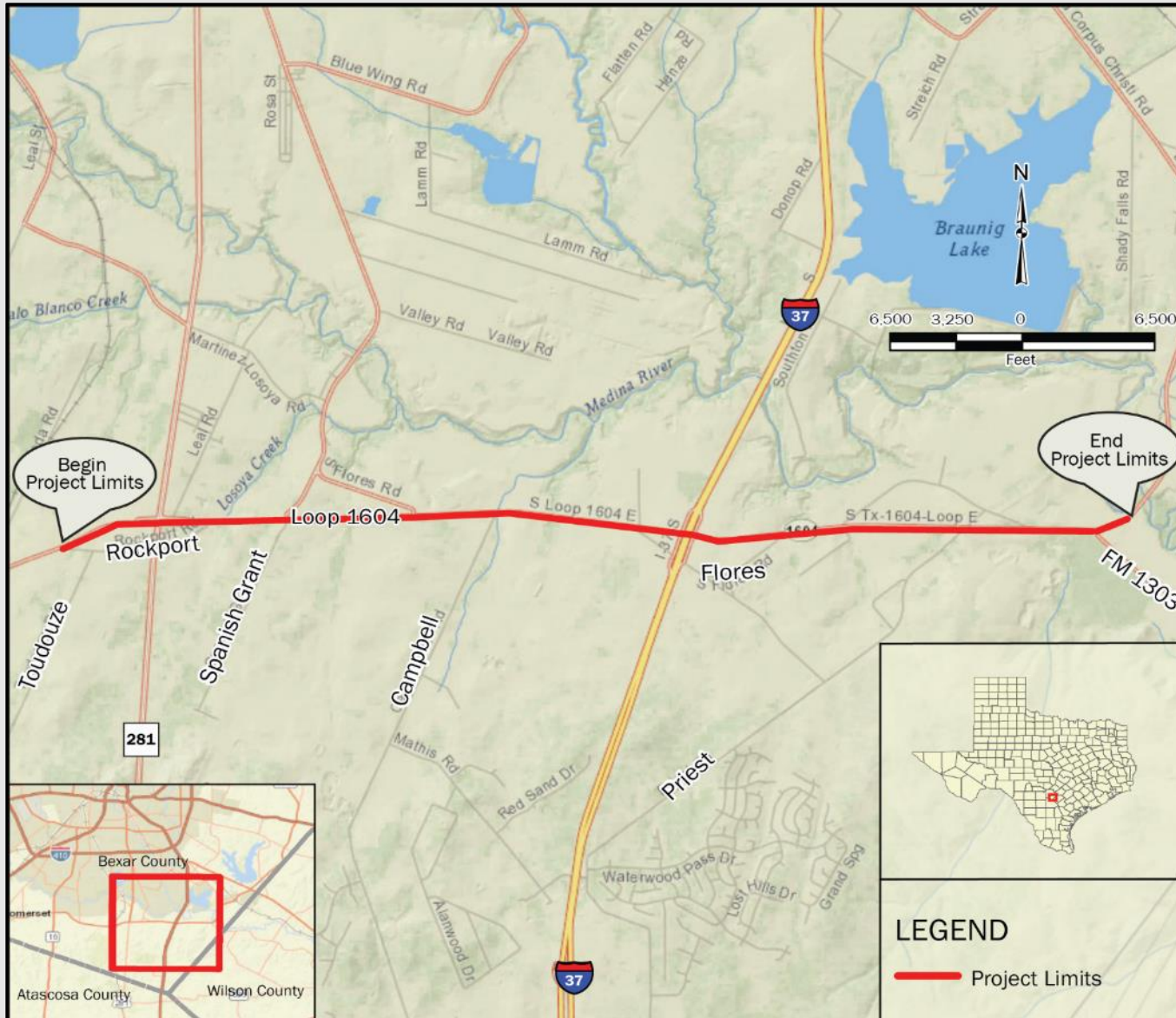
BEXAR COUNTY

Open House Public Meeting
April 27, 2017
5:30 p.m. – 7:30 p.m.

Southside High School
19190 US 281
San Antonio, TX 78221



Loop 1604 from US 281 to FM 1303



Description

The proposed project includes the following transportation improvements:

- Expanding Loop 1604 from a two-lane to a four-lane divided roadway with shoulders
- Adding pedestrian accommodations at various locations



The project would be constructed within the existing State owned right of way (ROW)

Need & Purpose

Need

The project is needed due to projected increases in traffic congestion and history of crashes along the project corridor.

Purpose

The purpose of the proposed project is to reduce congestion and improve safety.

Background Information

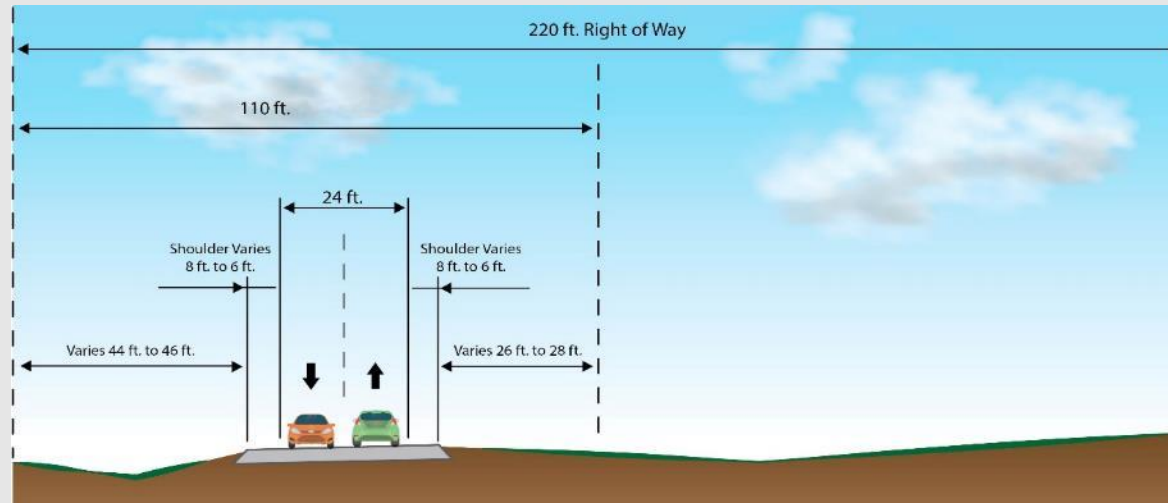
If no improvements are made to Loop 1604, service levels are projected to decrease.

Year	Time of Day	Projected Measures of Effectiveness		
		Travel Time (hr)	Average Speed (mph)	Fuel Used (gal)
2016	AM	119	46	250
	PM	96	51	195
2020	AM	140	45	295
	PM	116	49	232
2040	AM	687	20	1,151
	PM	421	30	690
2060	AM	1,660	12	3,187
	PM	897	21	1,557

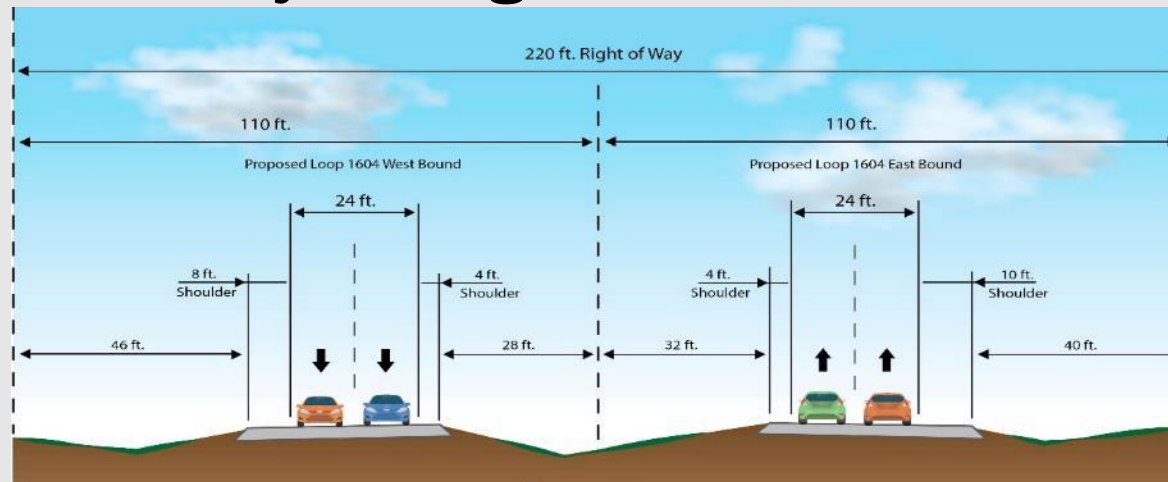
Source: TxDOT LP 1604 Traffic and Operational Analysis Report (February 2017)

Typical Sections

Current Roadway Configuration



Proposed Roadway Configuration



Timeline

	2016	2017	2018	2019	2020
Project Development					
Public Meeting		April 2017			
Environmental Clearance		Late Fall 2017			
Construction					
Earliest Construction			Spring 2018		
Estimated Completion					Spring 2020

** Timeline is preliminary and subject to change*

TxDOT

- Preliminary construction estimate is \$30 Million
- TxDOT is funding design and a portion of construction

Alamo Regional Mobility Authority (ARMA)

- Funding partnership to provide \$10 million in funding from vehicle registration fees

Environmental Considerations

- Land Use
- Community Impacts
- Environmental Justice
- Limited English Proficiency
- Historic Resources
- Archeological Resources
- Air Quality
- Waters of the U.S./Wetlands
- Bicycle/Pedestrian Accommodations
- Floodplains
- Traffic Noise
- Threatened and Endangered Species
- Hazardous Materials
- Parkland
- Public Involvement

Provide Your Comments

Options for Commenting

1. Complete a written comment card at the meeting
2. Provide verbal comments onsite to court reporter
3. Submit your written comments to TxDOT by May 12, 2017

Email comments to: Loop1604SE@gmail.com

Mail comments to: Loop 1604 SE, P.O. Box 5459, Austin, TX 78763

Project Contact Information:

Email: Loop1604SE@gmail.com

*For project updates, send an email with “Updates” in the subject line

Phone: (210) 393-7760

For more information visit: www.txdot.gov and search “Loop 1604 from US 281 to FM 1303”