



US 90 SH 211 TO I-410 OPEN HOUSE DECEMBER 4, 2018

Kriewald Road Elementary
10355 Kriewald Road
San Antonio, TX 78245



The environmental review, consultation, and other actions required by applicable Federal environmental laws for this project are being, or have been, carried-out by TxDOT pursuant to 23 U.S.C. 327 and a Memorandum of Understanding dated December 16, 2014, and executed by FHWA and TxDOT.



WELCOME

Thank you for participating in the US 90 Open House.

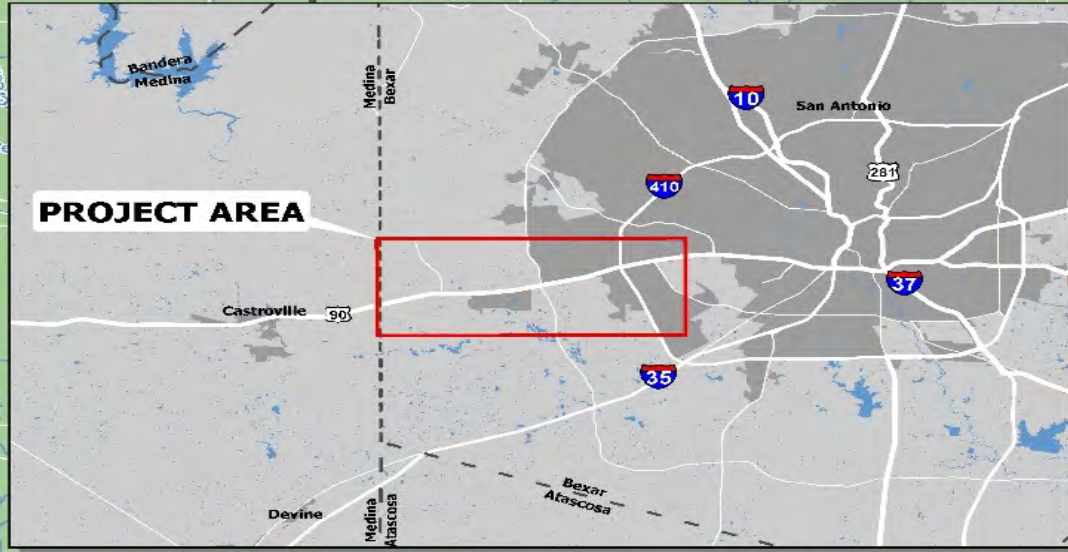
Feel free to come and go at your convenience.

Please plan to:

- Watch the video presentation
- View the project maps and schematics of the proposed improvements
- Visit with team members and ask questions
- Share your comments




TEXAS DEPARTMENT OF TRANSPORTATION



PROJECT AREA

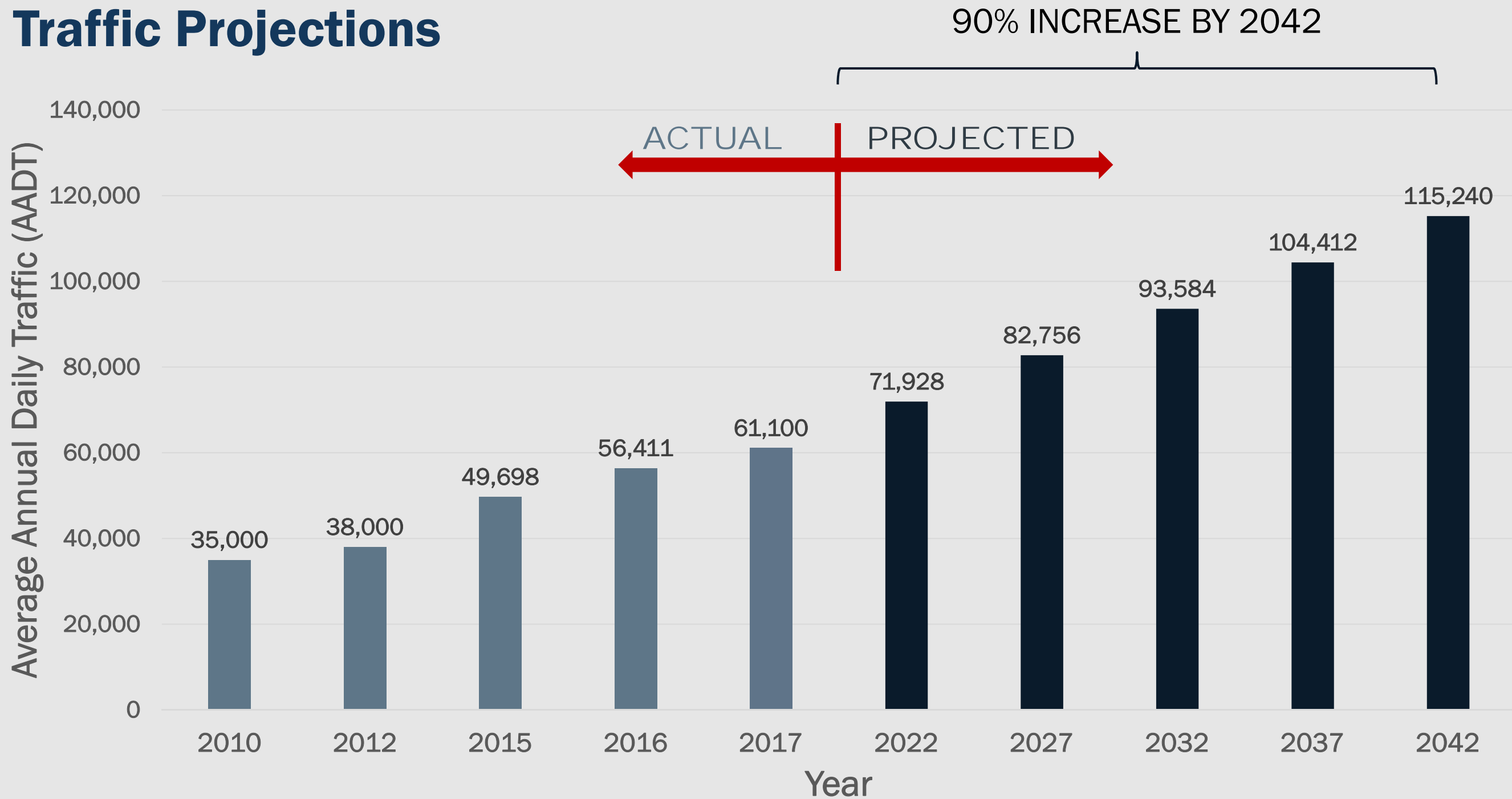
PROJECT LOCATION

US 90 PROJECT





Traffic Projections



- 2010-2017 AADT traffic volumes from TxDOT Count Map
- 2022-2037 traffic volumes based on linear projections
- 2042 traffic volume produced from traffic analysis study performed by KCI



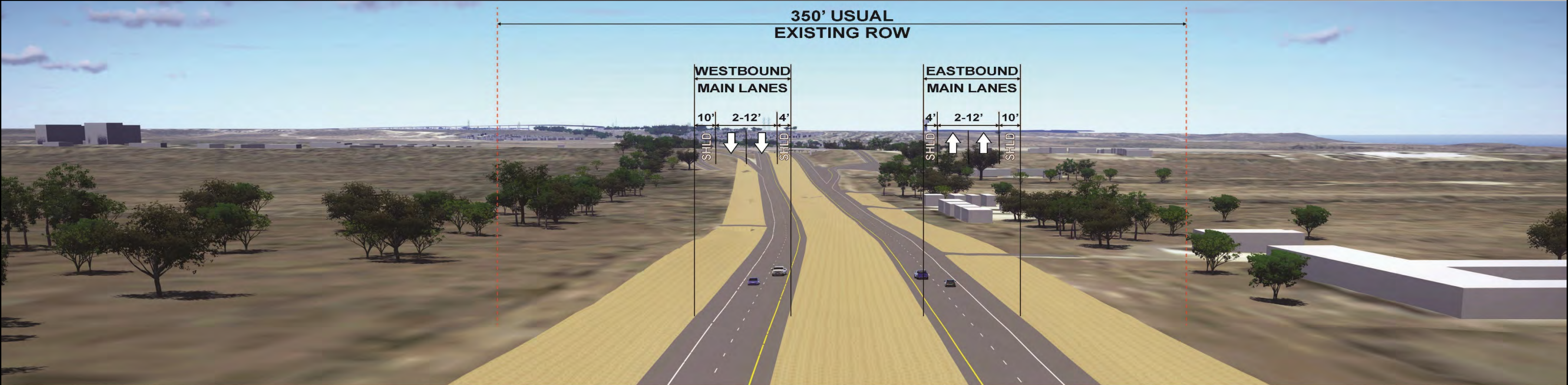
TRAVEL TIME

SEGMENT	PEAK PERIOD	2017 Time	2042 Time -NO BUILD	2042 Time - BUILD	% DECREASE
US 90 I-410 to SH 211 (WESTBOUND)	AM	7.1 min	53.1 min	6.3 min	+ 88 %
US 90 SH 211 to I-410 (EASTBOUND)		6.9 min	13.1 min	6.3 min	+ 52 %
US 90 I-410 to SH 211 (WESTBOUND)	PM	7.7 min	78.6 min	6.4 min	+ 92 %
US 90 SH 211 to I-410 (EASTBOUND)		6.6 min	23.2 min	6.2 min	+ 73 %

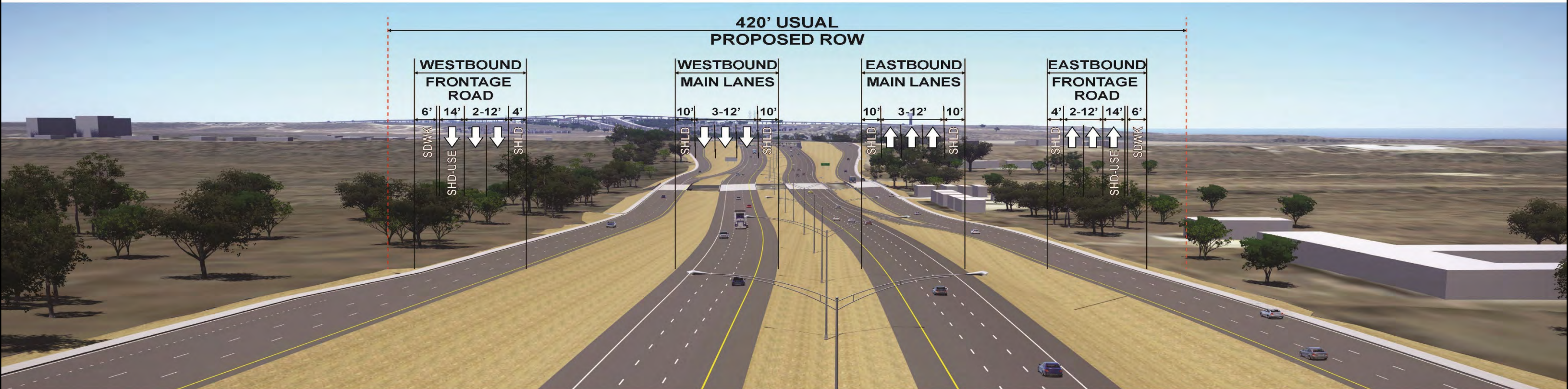
*Current travel times may vary. Travel times utilize 2017 traffic count data and future projections.



TEXAS DEPARTMENT OF TRANSPORTATION



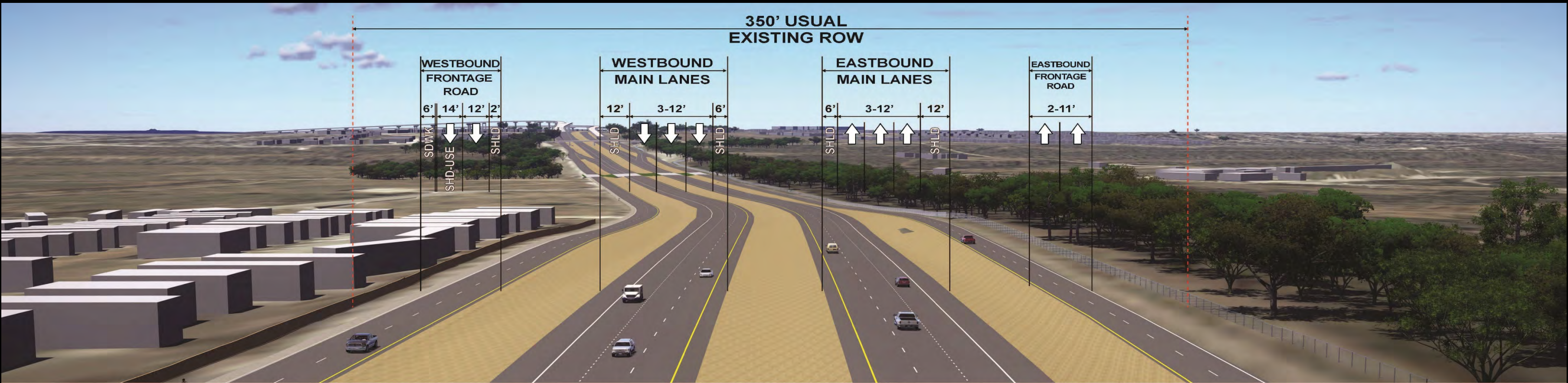
Existing US 90 Typical Section SH 211 to LP 1604



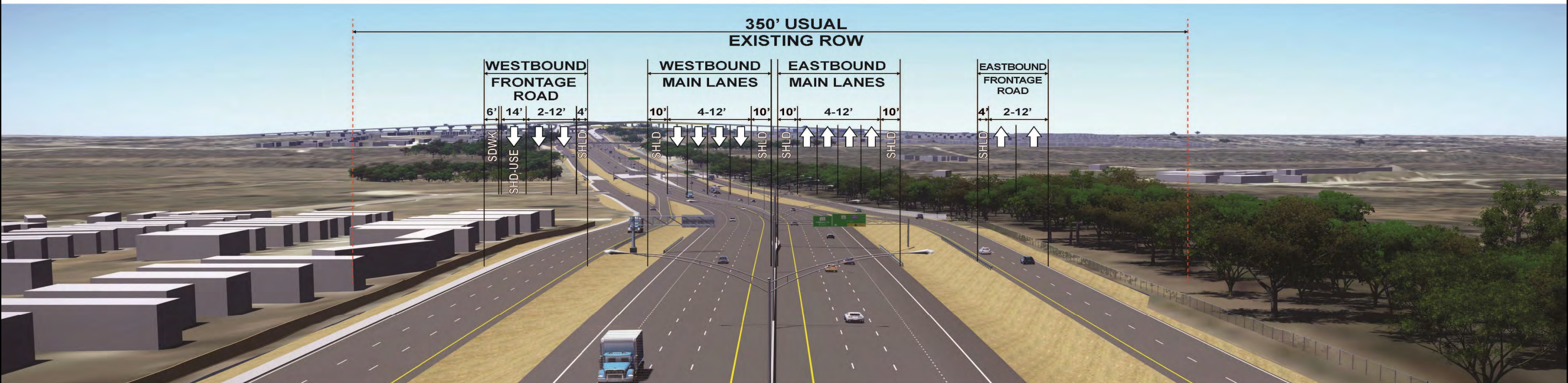
Proposed US 90 Typical Section SH 211 to LP 1604



TEXAS DEPARTMENT OF TRANSPORTATION



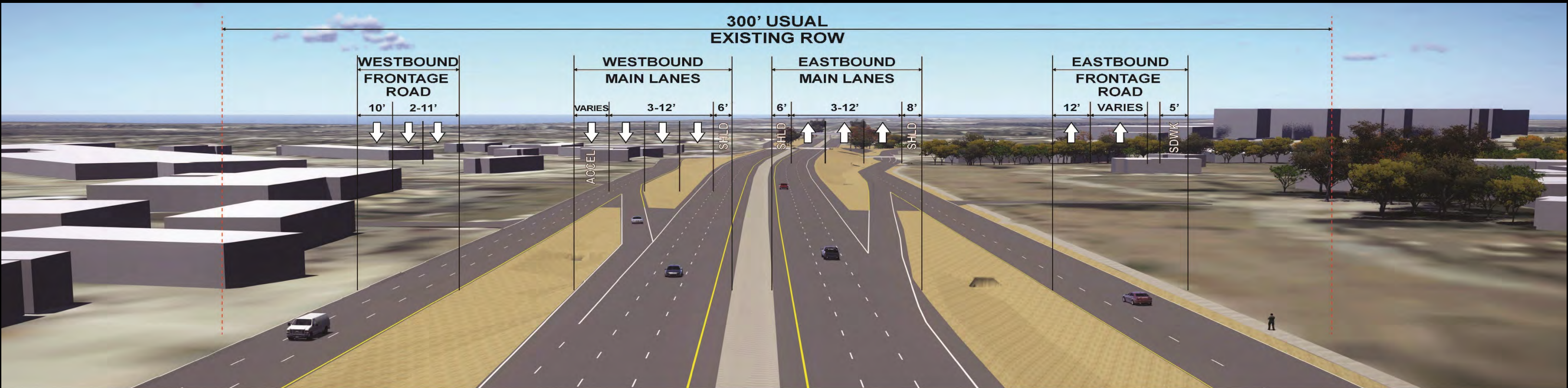
Existing US 90 Typical Section LP 1604 to I-410



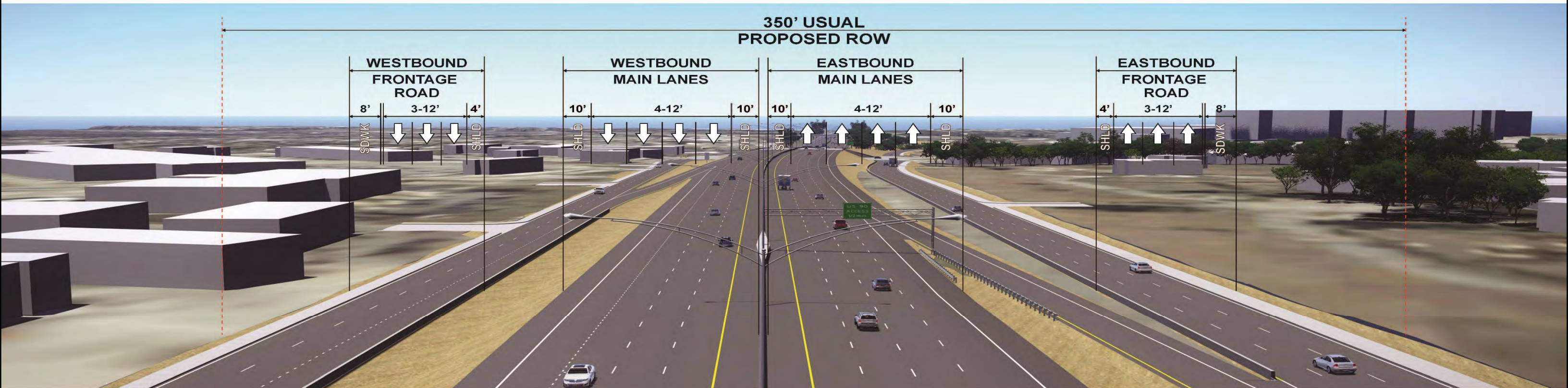
Proposed US 90 Typical Section LP 1604 to I-410



TEXAS DEPARTMENT OF TRANSPORTATION



Existing US 90 Typical Section I-410 to LP 13 (Military Dr)



Proposed US 90 Typical Section I-410 to LP 13 (Military Dr)



Environmental

- Acquiring approximately 69.8 acres of proposed right-of-way
- 1 potential displacement
- Studies are underway to evaluate potential impacts of the proposed project on social and environmental resources, including:



**Air Quality &
Traffic Noise**



Hazardous Materials



**Historic &
Archaeological Resources**



**Land Use &
Parkland**



**Indirect &
Cumulative Impacts**



Biological Resources



**Threatened &
Endangered Species**



Water Resources



**Social &
Community Impacts**



Project Timeline



Phase 1 \$100 million project identified for funding



- Provide your verbal comments to the court reporter tonight
- Leave a comment card in the comment box
- Email your comments to: sheri@nancyledbetter.com
- Mail your comments to:

[TxDOT SAT District, C/O Nancy Ledbetter & Associates](#)
[20020 Farm Pond Lane](#)
[Pflugerville, TX 78660](#)

Comments must be submitted or postmarked by
DECEMBER 19, 2018.