



**US 83 Virtual Public Meeting
with an In-Person Option**

**From Concho County Line to US 190 North of Menard
Menard County, Texas**

CSJ: 0035-05-059

US 83 From Concho County Line to US 190 North of Menard December 7, 2023 **1**

Welcome to the Texas Department of Transportation (or TxDOT) San Angelo District’s Virtual Public Meeting with an In-Person Option for the US 83 project from the Concho County Line to US 190 North of Menard. This is a prerecorded presentation. My name is Catherine Ramirez, and I am a part of the consultant team working on this project on behalf of the Texas Department of Transportation. I would like to welcome and thank you for participating in this public meeting.

The In-Person Public Meeting will be held on Thursday, December 7, 2023, from 5:00 p.m. to 7:00 p.m. at the Menard High School Community Center located at 303 Travis Street, Menard, TX 76859. The meeting presentation will be available for online viewing with an opportunity to provide comments until Friday, December 22, 2023.

Please note that you may pause this presentation at any point to allow more time to view the slides, and you may also navigate forward or backward as needed. The meeting materials, project information and details on the in-person option can also be found at www.txdot.gov by typing “US 83 North of Menard” in the search bar.



HELP #EndTheStreakTX

End the streak of daily deaths on Texas roadways.

[TxDOT.gov](https://www.txdot.gov) (Keyword: #EndTheStreakTX)



#EndTheStreakTX Toolkit



US 83 From Concho County Line to US 190 North of Menard

December 7, 2023

2

November 7, 2000, was the last deathless day on roadways in Texas. That means for nearly 22 years, at least one person has died every single day. We all have a part to play to change that. This message is that reminder – to End the Streak of deaths on Texas highways. We need drivers and passengers to act more responsibly and help us reach our goal of zero deaths by 2050. Texans can play a major role in ending fatal crashes with a few simple driving habits: wear seatbelts, drive the speed limit, put away the phone and other distractions, and never drive under the influence of alcohol or drugs. So please do your part and share this message with your friends and family. Thank you and please enjoy the rest of this presentation.



National Environmental Policy Act (NEPA) Assignment to the Texas Department of Transportation

The environmental review, consultation, and other actions required by applicable Federal environmental laws for this project are being, or have been, carried-out by TxDOT pursuant to 23 U.S.C. 327 and a Memorandum of Understanding dated December 9, 2019, and executed by the Federal Highway Administration and TxDOT.

La revisión ambiental, consultas y otras acciones requeridas por las leyes ambientales federales aplicables para este proyecto, están siendo o han sido realizadas por TxDOT de conformidad con la Reglamentación 23, Sección 327 del Código de Estados Unidos y un Memorando de Entendimiento con fecha del 9 de diciembre de 2019, ejecutado por la FHWA (Administración Federal de Carreteras) y TxDOT.

Prior to Dec.16, 2014, the Federal Highway Administration, otherwise known as FHWA, reviewed and approved documents prepared under the National Environmental Policy Act (NEPA). However, on Dec. 16, 2014, TxDOT assumed responsibility from FHWA for reviewing and approving certain assigned NEPA environmental documents. This memorandum of understanding was renewed on Dec. 9, 2019. This review and approval process applies to this proposed project as it is receiving federal funds; therefore, TxDOT is required to assess the potential environmental effects of the proposed project in accordance with Federal standards.

Overall US 83 Corridor from Concho County line to I-10

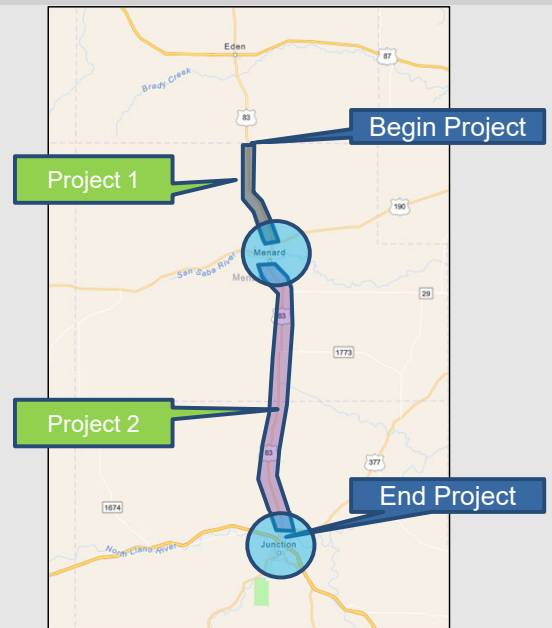


Project 1 –
Concho County line to North of Menard

Feasibility Study 1 –
Reliever Routes near Menard

Project 2 –
South of Menard to North of Junction

Feasibility Study 2 –
Realignment Study near Junction



US 83 From Concho County Line to US 190 North of Menard

December 7, 2023

4

TxDOT is proposing to improve US 83 corridor from the existing two-lane highway to a four-lane divided highway from the Concho County Line to I-10. The corridor development will be divided into two segments, from the Concho County Line to north of Menard and from south of Menard to I-10.

Each of these segments have varying objectives and independent utility and will be developed with separate studies, schematics, environmental documents and public involvement opportunities.

As part of the overall corridor improvements, TxDOT will also be developing separate feasibility studies for a potential reliever route around Menard as well as potential realignment of US 83 near I-10.

Overall US 83 Corridor Objectives



- Widen US 83 from current Super 2 roadway to a four-lane divided highway in Menard and Kimble Counties, Texas
- Ultimately upgrade US 83 to Interstate design standards (US 83 Corridor was recently designated as a future Interstate Highway)
- No anticipated new construction along US 83 through Menard
- Alternatives through and around Menard and alternative connections to I-10 near Junction will be studied, but no schematic, design, or construction is anticipated at this time

US 83 From Concho County Line to US 190 North of Menard

December 7, 2023

5

The current goal for the corridor is to widen the existing facility to a four-lane divided highway.

Since the US 83 corridor has been designated as a future interstate highway, TxDOT is developing the four-lane divided roadway to interstate standards, including design for future access control.

The proposed improvements will tie to the north and south of the City of Menard but TxDOT does not anticipate new roadway construction along US 83 within the City of Menard.

As stated in the overview, reliever routes around Menard and alternative alignments for connecting to I-10 will be studied but no design or construction of the alternatives is anticipated at this time.



Project Overview

Limits:

From Concho County line to US 190 North of Menard

Location:

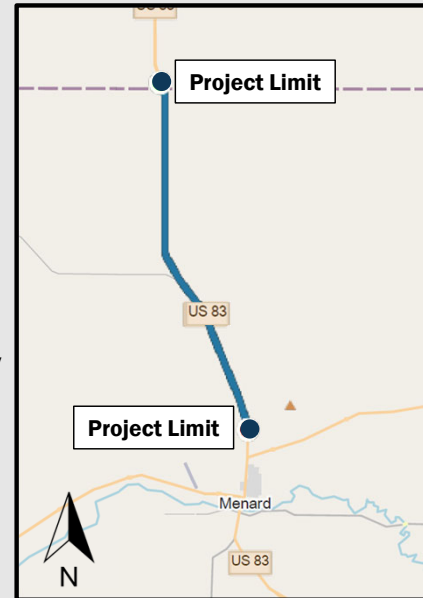
Menard County, Texas

Project Length:

Approximately 10.6 miles long

Project Description:

- Phase I - Widen US 83 from current Super 2 roadway to a four-lane divided highway
- Phase II - Ultimately upgrade US 83 to Interstate design standards (US 83 Corridor was recently designated as a future Interstate Highway)



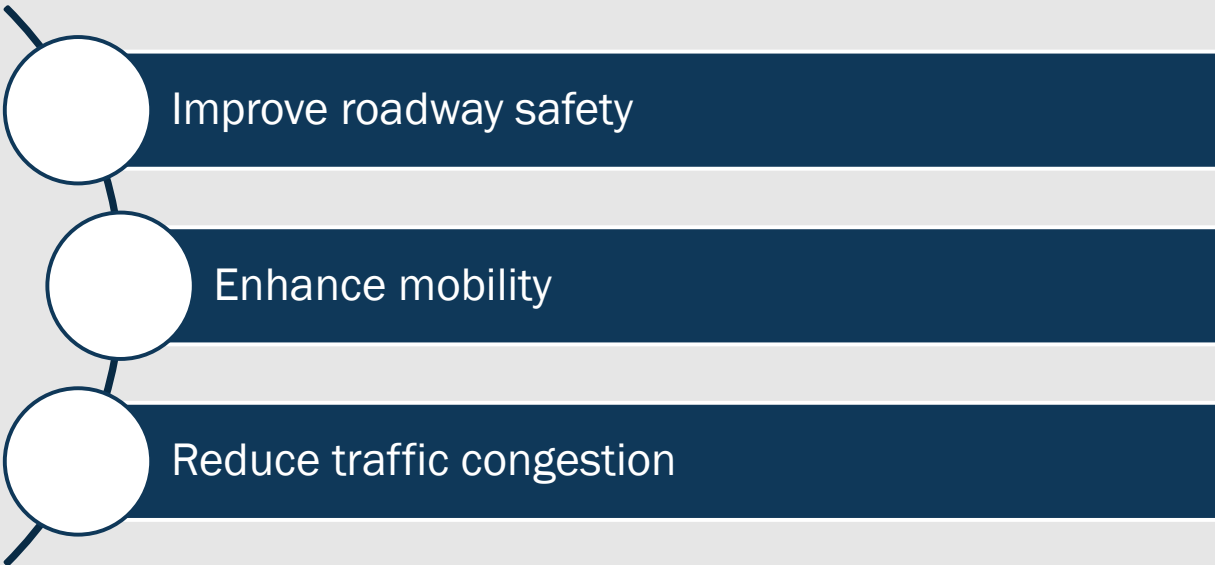
US 83 From Concho County Line to US 190 North of Menard

December 7, 2023

6

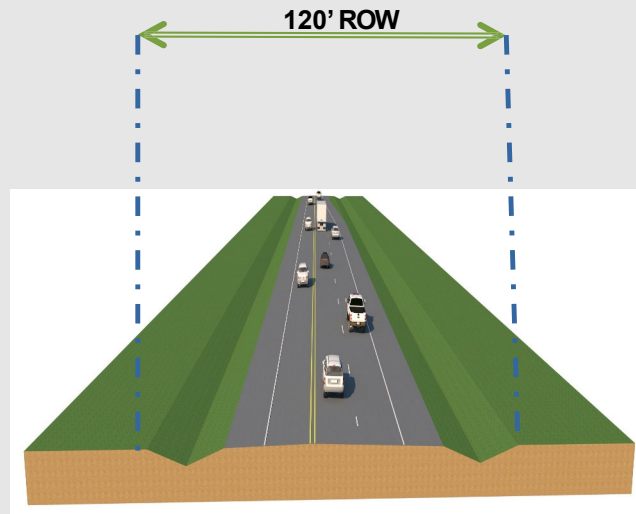
The proposed project would extend for approximately 10.6 miles along US 83 from the Concho County line to US 190 North of Menard in Menard County, Texas.

Proposed Project's Goals and Objectives



The goals and objectives for the US 83 project from the Concho County line to US 190 north of Menard are to improve roadway safety, enhance mobility, and reduce traffic congestion.

Existing Typical Section



US 83 From Concho County Line to US 190 North of Menard

December 7, 2023

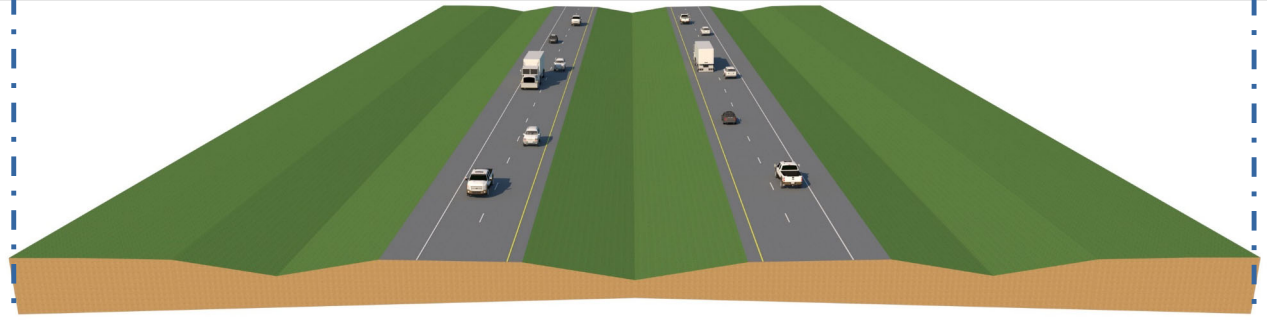
8

The existing US 83 is a two-lane roadway. TxDOT has recently added passing lanes to the corridor to improve operation and safety.

Proposed Interim Four-Lane Divided Typical Section



370' ROW



US 83 From Concho County Line to US 190 North of Menard

December 7, 2023

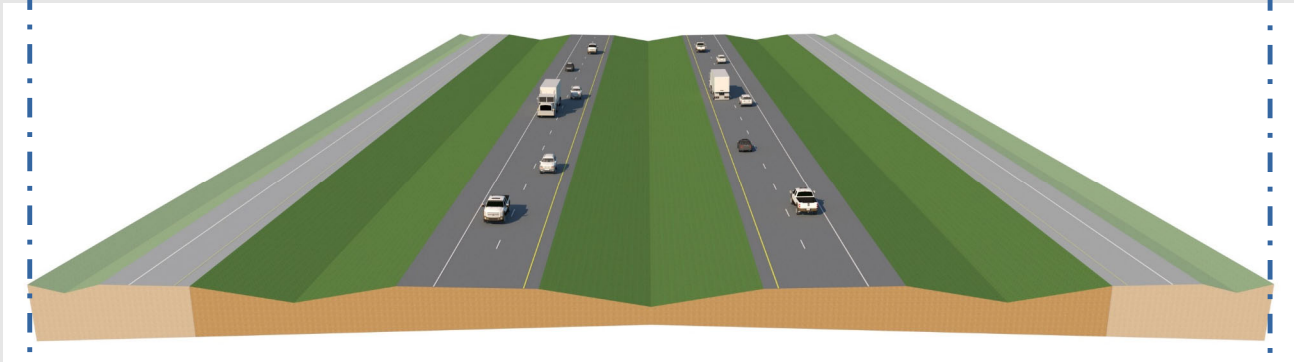
9

The proposed interim improvements to US 83 are to widen the roadway to a four-lane divided highway.

Proposed Ultimate Future Interstate Typical Section



370' ROW

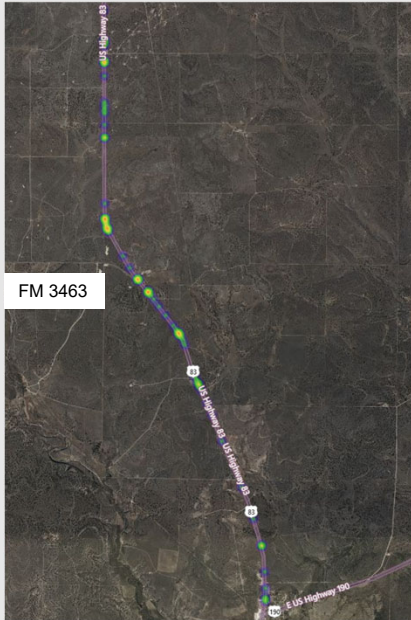


US 83 From Concho County Line to US 190 North of Menard

December 7, 2023 10

As noted above, the US 83 corridor has been designated as a future Interstate Highway. Under Phase II of the current project, TxDOT is environmentally clearing the ultimate future typical section, which would provide controlled access on and off of the corridor, including ramping, frontage roads, and grade separation. These future improvements would be constructed as traffic and adjacent property access needs grow.

US 83 Crash Data



Crash Year	Crashes	Deaths	Injury Count
2018	18	4	9
2019	14	2	3
2020	12	1	3
2021	18	1	4
2022	8	0	0

US 83 From Concho County Line to US 190 North of Menard

December 7, 2023

11

In 2015, TxDOT completed the addition of alternating passing lanes north of Menard, which has reduced head-on crashes and fatalities along US 83. Traffic volumes and truck density – though- have continued to increase. As shown, between 2018 and 2022 there have been 70 reported crashes with eight fatalities along the US 83 corridor, north of Menard. Expansion to a four-lane divided section is warranted and proposed to further improve safety along the corridor.

Environmental Overview



In compliance with the National Environmental Policy Act (NEPA) and other federal and state environmental regulations, the environmental process will include an evaluation of potential environmental impacts to the natural and human environment, including, but not limited to:



**Air Quality &
Traffic Noise**



**Social &
Community Impacts**



Hazardous Materials



Biological Resources



**Water
Resources**



**Historic &
Archeological Resources**

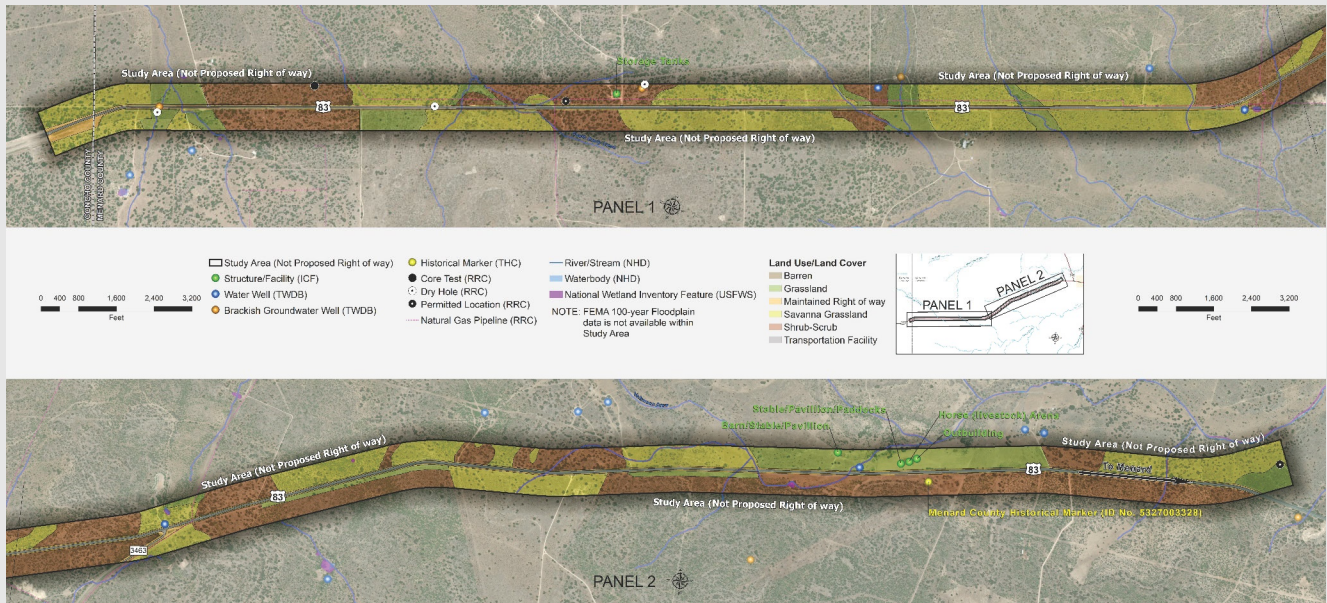
The environmental review, consultation, and other actions required by applicable Federal environmental laws for this project are being, or have been, carried-out by TxDOT pursuant to 23 U.S.C. 327 and a Memorandum of Understanding dated December 9, 2019, and executed by FHWA and TxDOT.

The environmental studies conducted for this project are underway and will comply with the National Environmental Policy Act, or NEPA, process.

These studies will identify and assess potential impacts to the natural and human environment, including the resources listed on this slide. This process would help TxDOT make an informed decision on whether to proceed with the project.

Some of the resources and issues that will be assessed include air quality, traffic noise, social and community impacts, hazardous materials sites, biological resources such as threatened and endangered species, water resources, and historic and archeological resources.

Environmental Constraints



US 83 From Concho County Line to US 190 North of Menard


December 7, 2023 13

Environmental constraints were identified along the project area that will be taken into consideration during the project development process and to inform the alignment alternatives.

The environmental constraints map panels show existing conditions within the environmental constraints study area based on various sources of information. This boundary indicates a study area and is not proposed roadway right of way. As you can see on the maps, different color coding is used detail land cover and markers to identify wells and other features. For example, areas shown in yellow are identified as savanna grasslands. Other markers, such as the blue dots, show the locations of water wells and the purple squares show the locations of national wetland inventory features.

These details will help shape the proposed alternatives as the project develops with the goal of avoiding and minimizing impacts to the human and natural environment.

Anticipated Project Timeline



*All dates are subject to change.

This slide shows the anticipated project schedule. In the next steps of the environmental process, all comments received during the comment period will be reviewed, and responses to comments will be provided in the official public meeting record. All comments will be taken into consideration during the schematic development and environmental documentation process.

Public Comment Process



Comments can be submitted by:



Online

www.txdot.gov
and search
"US 83 North of
Menard"



Email

US83NMenard@icf.com



Mail-in Comments

Fill out a comment card and mail to:
Blanton & Associates/ICF
Attn: US 83
5 Lakeway Centre Court, Suite 200
Austin, TX 78734

While comments are always welcome, they must be received or postmarked by **Friday, December 22, 2023** to be included in the official meeting documentation.

Comments can be submitted by the following methods:

- Submitting your comment online by visiting www.txdot.gov and searching "US 83 North of Menard"
- Emailing your comment to US83NMenard@icf.com
- Mailing your comments to the address shown on the slide; or by
- Filling out a comment card at the in-person public meeting and dropping it in a comment box.

While comments are always welcome, they must be received or postmarked by Friday, December 22, 2023, to be included in the official meeting documentation. Responses to written comments received during the comment period will be included in the Public Meeting Summary report that will be posted on the meeting webpage when completed.



Thank you for your interest in

US 83



TxDOT Project Manager – Russell Pehl, P.E., CFM
San Angelo District
4502 Knickerbocker Road San Angelo, TX 76904
(325) 944-1501
Russell.Pehl@txdot.gov

Thank you for participating in this Public Meeting. Please don't hesitate to contact us with any questions at any time during the project development process. Russell Pehl, the TxDOT Transportation Engineer, can be reached by phone at (325) 944-1501 or by email at Russell.Pehl@txdot.gov. Please remember to submit comments by Friday, December 22, 2023. Questions and comments can be submitted at any time during the project development process, but comments will only be included as part of the official Public Meeting Summary Report if received during the comment period.

This concludes the public meeting presentation.