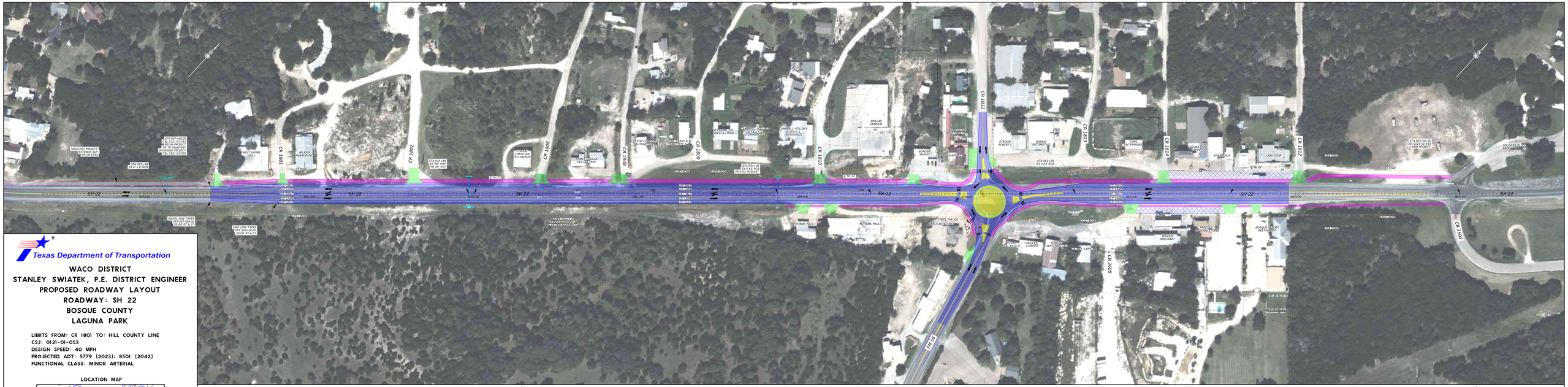

Texas Department of Transportation

WACO DISTRICT
STANLEY SWIATEK, P.E. DISTRICT ENGINEER
PROPOSED ROADWAY LAYOUT
ROADWAY: SH 22
BOSQUE COUNTY
LAGUNA PARK

LIMITS FROM: CR 1801 TO: HILL COUNTY LINE
CSJ: 0121-01-053
DESIGN SPEED: 40 MPH
PROJECTED ADT: 5779 (2023); 8501 (2042)
FUNCTIONAL CLASS: MINOR ARTERIAL

LOCATION MAP

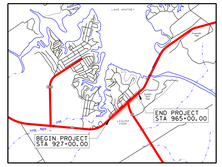

LEGEND

- EXISTING ROW
- PROPERTY LINE
- PROPOSED ROW
- RDWY ALIGNMENT
- LANE DIRECTION
- PROPOSED LUMINAIRE
- PROPOSED ROW ACQUISITION
- PROPOSED SIDEWALK & SHARED USE PATH
- PROPOSED RAISED MEDIAN
- PROPOSED PAVEMENT
- PROPOSED DRIVEWAY
- PROPOSED PARKING RECONSTRUCTION

SCALE IN FEET
HORIZ 0 10 20 40 60 80 100

NOT A BIDDING DOCUMENT
STA. 01-001
BRIAN DING, P.E.
DESIGN ENGINEER
TEXAS DEPARTMENT OF TRANSPORTATION
01-01-2004
DATE

RTG RODRIGUEZ TRANSPORTATION GROUP FIRM #4001

ROLL 1 OF 1

EXISTING SH 22 TYPICAL SECTION
℄ SH 22 STA 673+00 TO STA 944+00
℄ SH 22 STA 960+00 TO STA 965+00

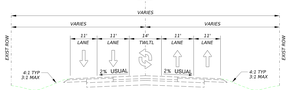

EXISTING SH 22 TYPICAL SECTION
℄ SH 22 STA 944+00 TO STA 960+00

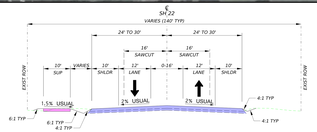

PROPOSED SH 22 TYPICAL SECTION TWO-LANE
℄ SH 22 STA 927+00 TO STA 929+00

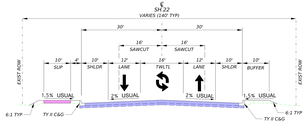

PROPOSED SH 22 TYPICAL SECTION WITH TWLTL
℄ SH 22 STA 929+00 TO STA 944+50

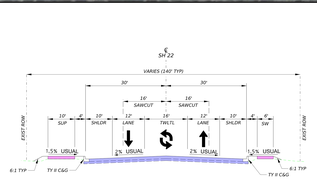

PROPOSED SH 22 TYPICAL SECTION WITH TWLTL
℄ SH 22 STA 944+40 TO STA 950+00
℄ SH 22 STA 953+00 TO STA 955+00

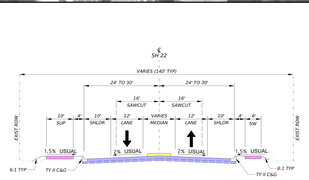

PROPOSED SH 22 TYPICAL SECTION WITH MEDIAN
℄ SH 22 STA 948+40 TO STA 950+00
℄ SH 22 STA 951+25 TO STA 953+00

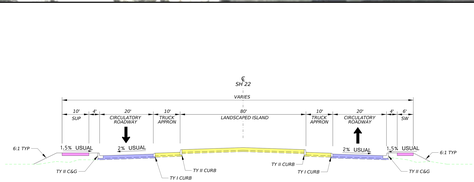

PROPOSED SH 22 TYPICAL SECTION ROUNDABOUT
℄ SH 22 STA 950+00 TO STA 951+25

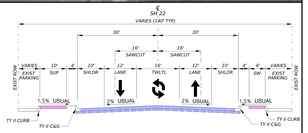

PROPOSED SH 22 TYPICAL SECTION WITH TWLTL
℄ SH 22 STA 955+00 TO STA 960+00

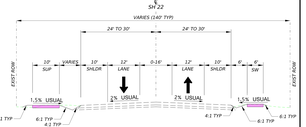

PROPOSED SH 22 TYPICAL SECTION TWO-LANE
℄ SH 22 STA 960+00 TO STA 965+00