Texas Department of Transportation

WICHITA FALLS DISTRICT

US 82
PRELIMINARY ALTERNATIVES

WIDEN FROM 2 TO 4 LANES
CLAY COUNTY & MONTAGUE COUNTY
LIMITS: FROM US 287 TO EAST OF NOCONA

PROJECT LENGTH: 34.00 MILES

DATE: NOV 2014

INTERIM REVIEW DOCUMENT
NOT INTENDED FOR CONSTRUCTION, BIDDING, OR PERMIT PURPOSES

MARTIN GONZALEZ, IV, P.E. — RONDO P.E. # — NOV. 2014 DATE

DESIGN SPEED: 70 MPH
FUNCTIONAL CLASS: PRINCIPAL ARTERIAL
REF: US 82
AADT 2014: 5,200
AADT 2034: 7,200

0 200 400 600 800

PRELIMINARY - SUBJECT TO CHANGE

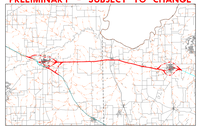

LEGEND

DESCRIPTION	SYMBOLOGY
EXISTING ROW	
PROPOSED ROW	
PROPOSED PAVEMENT EDGE	
EXISTING PAVEMENT	

ROLL 5 OF 7
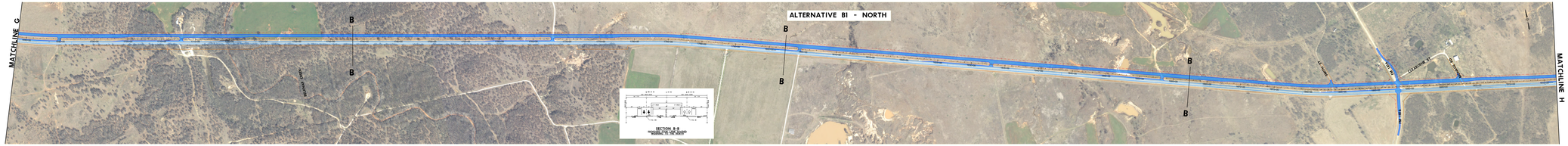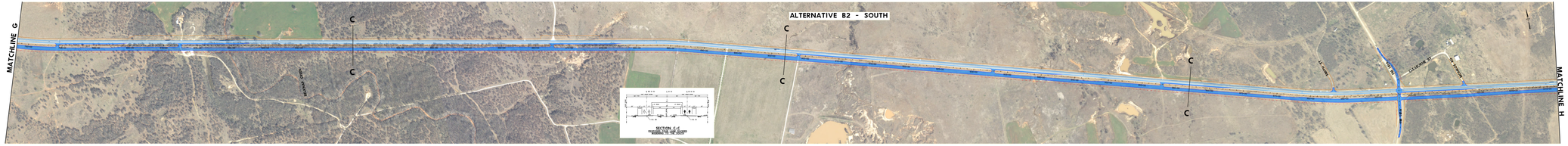
RPS klotz associates
1160 Dairy Ashford, Suite 500, Houston, Texas 77079
T 281.589.7257 • email@klotz.com • Texas PE Firm Reg. RF-929