US 82
PRELIMINARY ALTERNATIVES

Texas Department of Transportation

WIDEN FROM 2 TO 4 LANES
CLAY COUNTY & MONTAGUE COUNTY
LIMITS: FROM US 287 TO EAST OF NOCONA

PROJECT LENGTH: 34.00 MILES

DATE: NOV 2016

WICHITA FALLS DISTRICT

INTERIM REVIEW DOCUMENT
NOT INTENDED FOR CONSTRUCTION, BIDDING, OR PERMIT PURPOSES

MARTIN GONZALEZ, IV, P.E. — 80603 P.E. # — NOV 2016 DATE

DESIGN SPEED	FUNCTIONAL CLASS	ADT US 82
70 MPH	PRINCIPAL ARTERIAL	2016 = 8,200 2036 = 11,200

PRELIMINARY - SUBJECT TO CHANGE

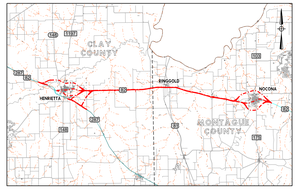

LOCATION MAP
N.T.S.

0 500 1000 1500 2000
SCALE: H: 1"= 500'

LEGEND

DESCRIPTION	SYMBOLOGY
EXISTING ROW	
PROPOSED ROW	
PROPOSED PAVEMENT EDGE	
EXISTING PAVEMENT	

ROLL 7 OF 7

RPS klotz associates
1160 Dairy Ashford, Suite 500, Houston, Texas 77079
T 281.589.7257 • email@klotz.com • Texas PE Firm Reg. #F-929

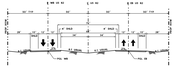

SECTION A-A
PROPOSED FOUR LANE DIVIDED

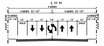
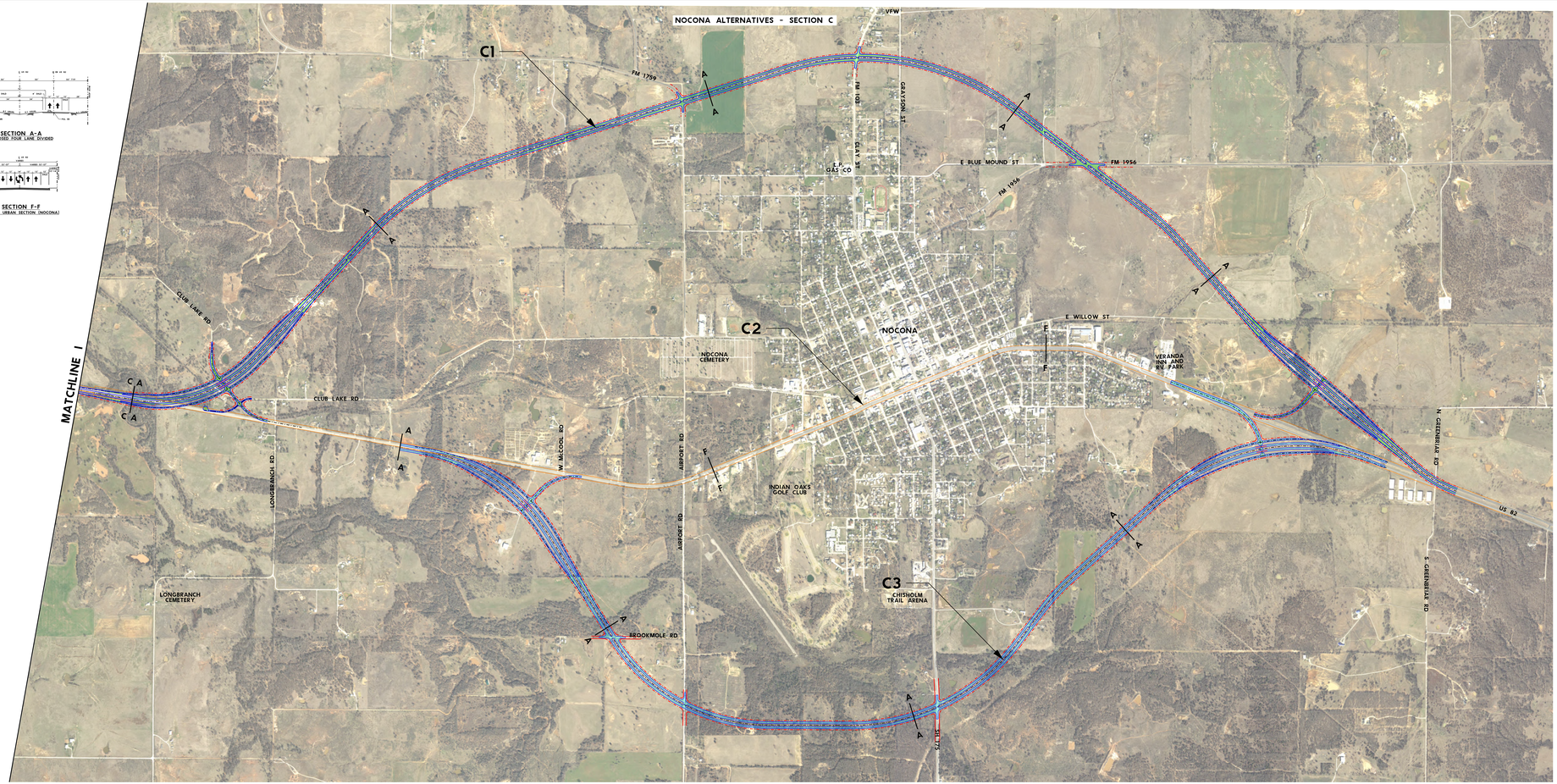
SECTION F-F
EXISTING URBAN SECTION (NOCONA)