Texas Department of Transportation

WICHITA FALLS DISTRICT

US 82
PRELIMINARY ALTERNATIVES

WIDEN FROM 2 TO 4 LANES
CLAY COUNTY & MONTAGUE COUNTY
LIMITS: FROM US 287 TO EAST OF NOCONA

PROJECT LENGTH: 34.00 MILES

DATE: NOV 2014

INTERIM REVIEW DOCUMENT
NOT INTENDED FOR CONSTRUCTION, BIDDING, OR PERMIT PURPOSES

MARTIN GONZALEZ, IV, P.E. — NOV2014 — NOV. 2014
P.E. # DATE

DESIGN SPEED	FUNCTIONAL CLASS	ADT
TO MPH	PRINCIPAL ARTERIAL	2002 = 9,200 2034 = 14,000

PRELIMINARY - SUBJECT TO CHANGE

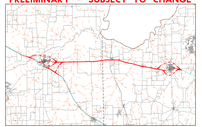

LEGEND

DESCRIPTION	SYMBOLOGY
EXISTING ROW	
PROPOSED ROW	
PROPOSED PAVEMENT EDGE	
EXISTING PAVEMENT	

ROLL 4 OF 7
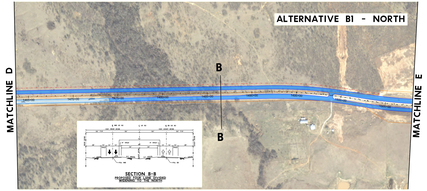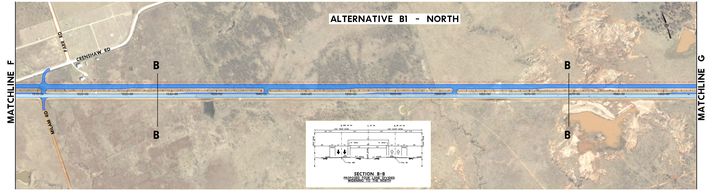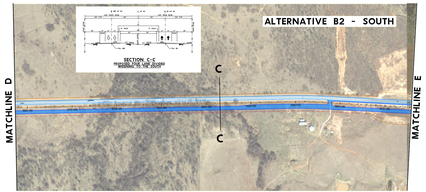
RPS klotz associates
1160 Dairy Ashford, Suite 500, Houston, Texas 77079
T 281.589.7257 • email@klotz.com • Texas PE Firm Reg. #F-929