

Environmental

Schematic

Comments

Pre-Recorded Presentation

Sign-In

Mapping Station



August 28, 2025

WELCOME

Public Meeting

US 82 from Farm-to-Market (FM) 2739 to I-35

And from I-35 to the Grayson County Line

Cooke County

CSJ: 0044-08-065 and 0045-04-055

Purpose of the Public Meeting

- Explain what the US 82 Relief Route Study is about.
- Share how it may affect local travel, safety and businesses.
- Give the public an opportunity to ask questions and provide feedback.
- Keep the community informed as the study progresses.

Number of Vehicles Using US 82

US 82 Corridor:

8,100 to 25,100 vehicles per day in 2024

I-35 mainlanes (north of US 82):

39,800 to 52,800 vehicles per day in 2024

Traffic counts collected on May 13, 2025

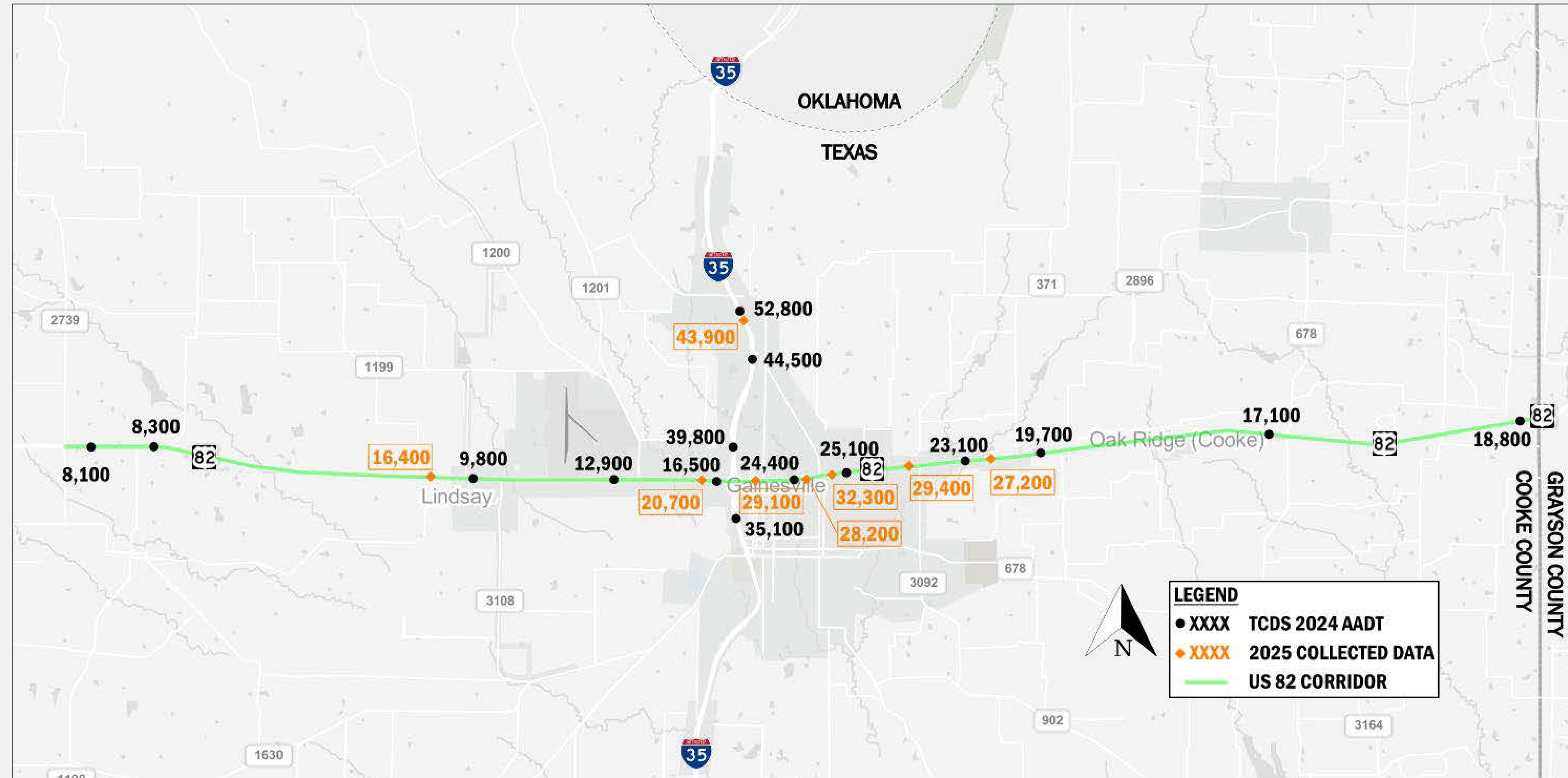
- US 82 roadway usage increased
- I-35 roadway usage decreased

Average growth rate:

1.1% per year

Truck percentage along US 82:

15.5%



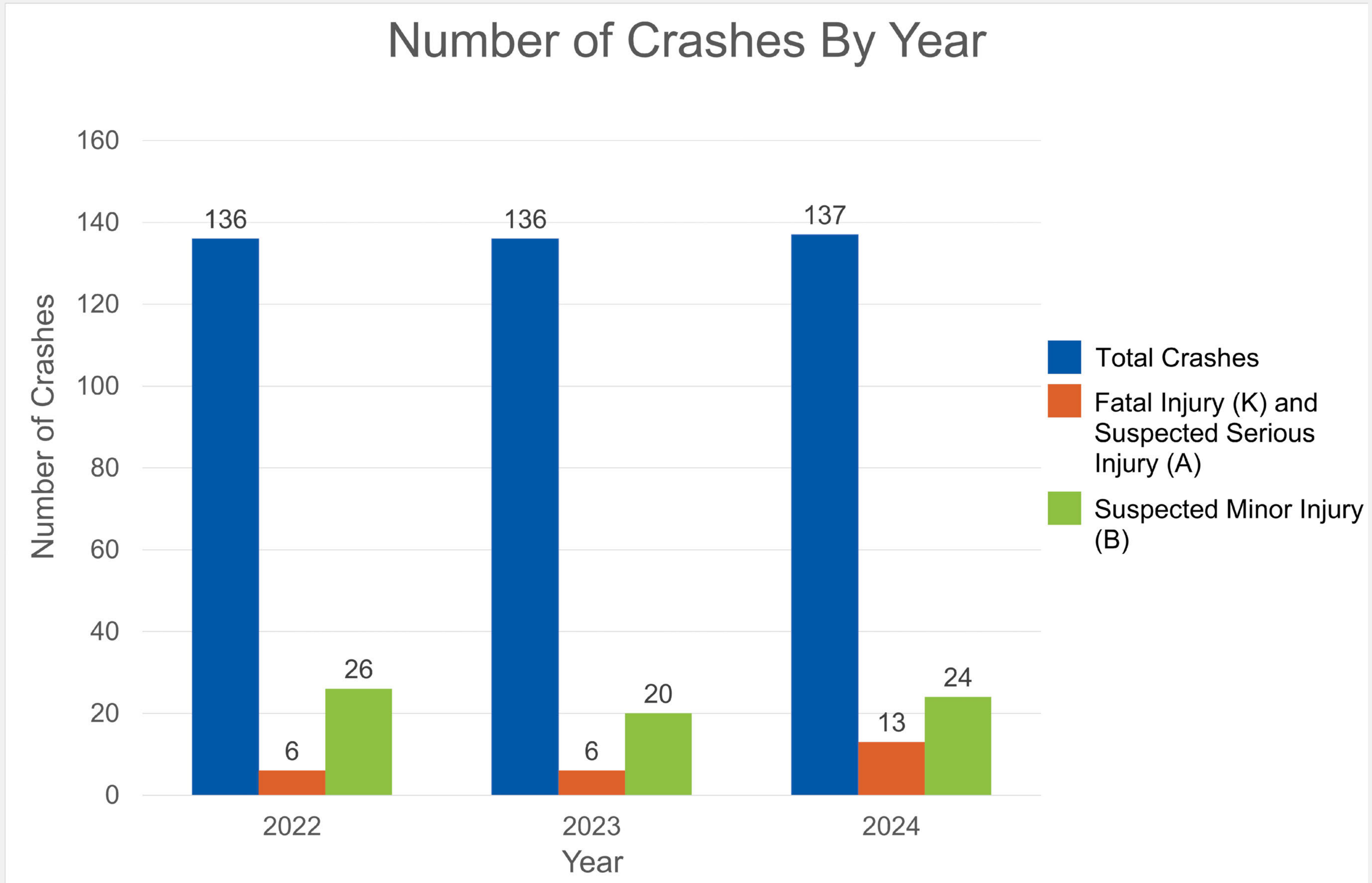
Crash History: US 82 (2022 – 2025)



Source: TxDOT CRIS

Note: Crashes for year 2025 only available to August 1, 2025

Crash History: US 82 (2022 – 2024)



Study Purpose



Improve safety, mobility and accessibility



Provide access to large commercial and retail development and airport



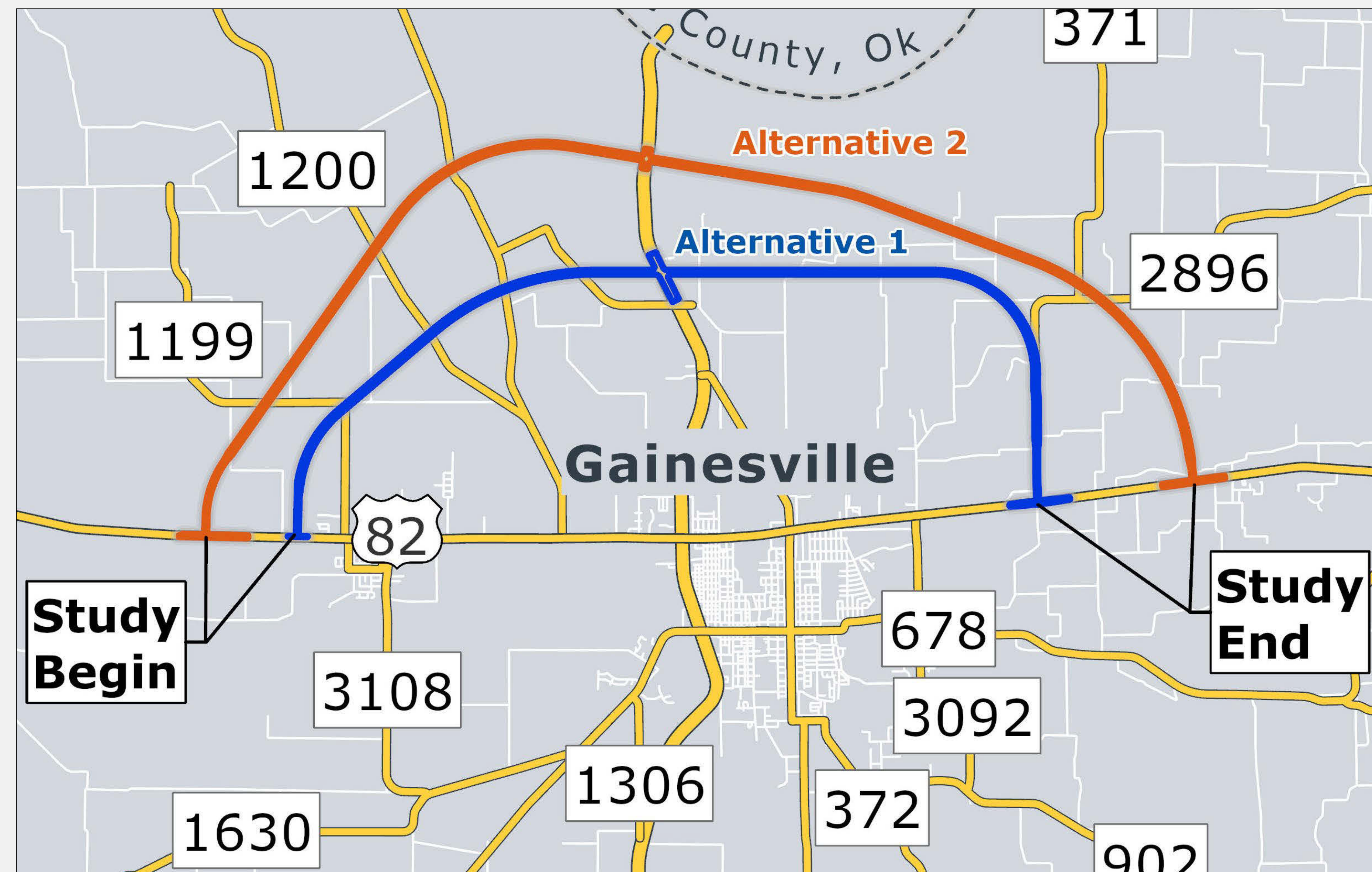
Improve transfer of goods along Texas Trunk System and Texas Highway Freight Network



Conceptual Alternatives

Two conceptual alternatives

- Alternative 1: Blue Line
- Alternative 2: Orange Line



Feasibility Study Timeline

- Current Phase: Feasibility Study and Public Input
- Feasibility Study Completion: Spring 2026
- Next Steps: environmental review and design (if advanced)

At this time, the project does not have funding for construction.



Updates will be available on the project website: www.txdot.gov
keyword search "US 82 Relief Route"

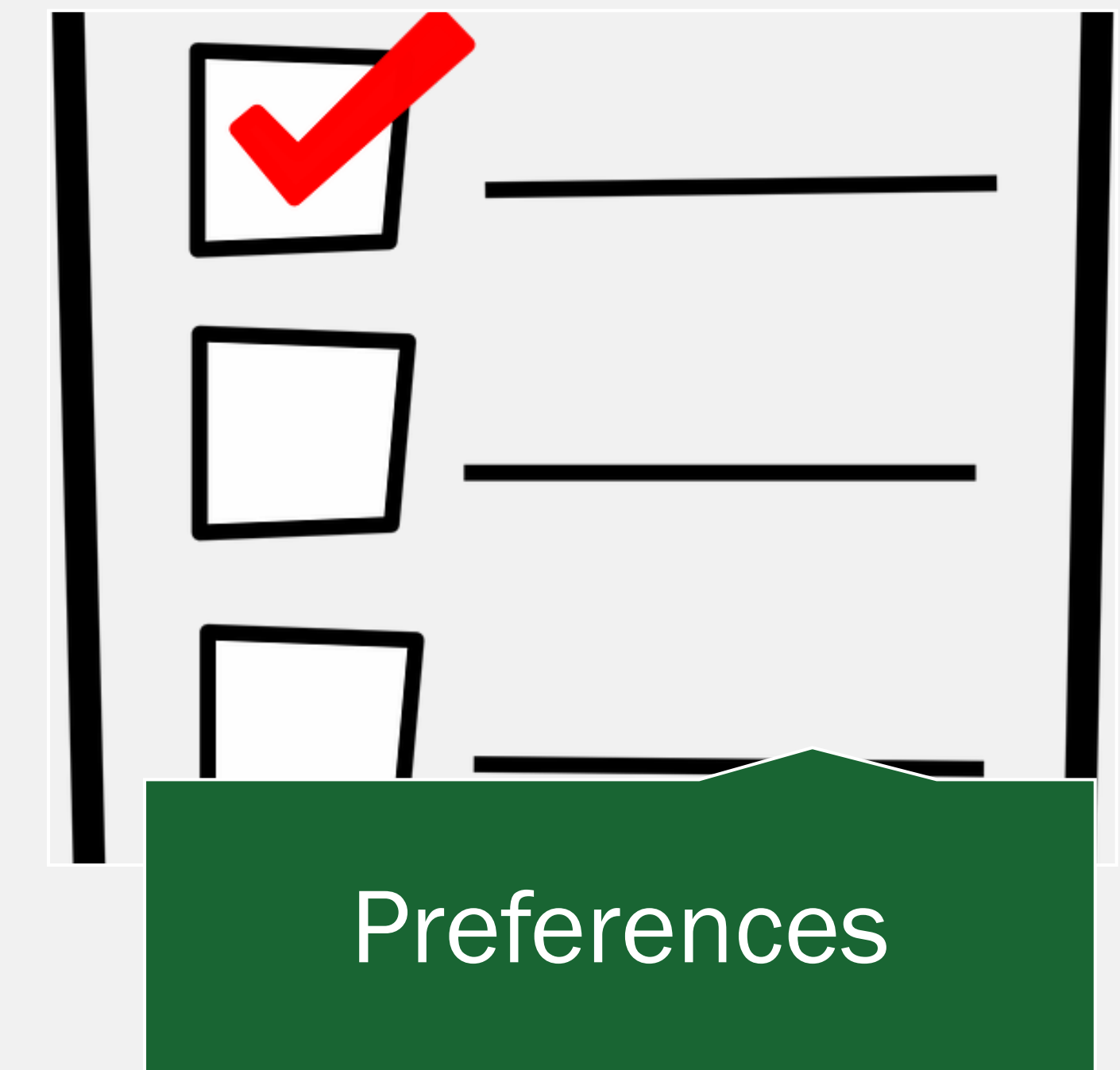
National Environmental Policy Act (NEPA) Assignment to the Texas Department of Transportation

The environmental review, consultation, and other actions required by applicable Federal environmental laws for this project are being, or have been, carried-out by TxDOT pursuant to 23 U.S.C. 327 and a Memorandum of Understanding dated July 17, 2025, and executed by FHWA and TxDOT.


Your Input Helps Develop Solutions

We want to hear from you

- **What transportation issues matters most?**
(Examples: travel time, safety, access)
- **What do you think about the alternatives?**
- **How do you see the future of US 82 Relief Route?**



How to Provide Comments and Ask Questions



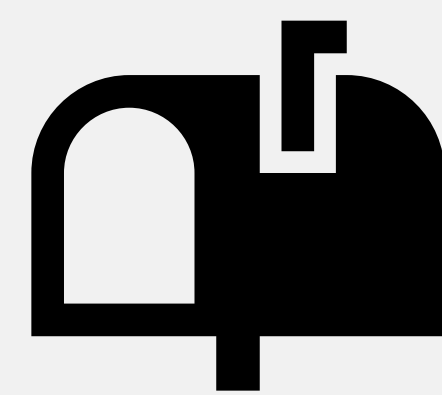
Comment Box

Place in comment box at in-person option



Email

MyProjectsWichitaFalls@txdot.gov



Mail

Texas Department of Transportation
Attn: David Stroud
1601 Southwest Pkwy
Wichita Falls, TX 76302

For more information, visit

www.TxDOT.gov, keyword search "US 82 Relief Route"

If you have any questions or need technical assistance, **contact the project team** at (940) 720-7752

All comments must be received or postmarked by **Friday, Sept. 12, 2025**